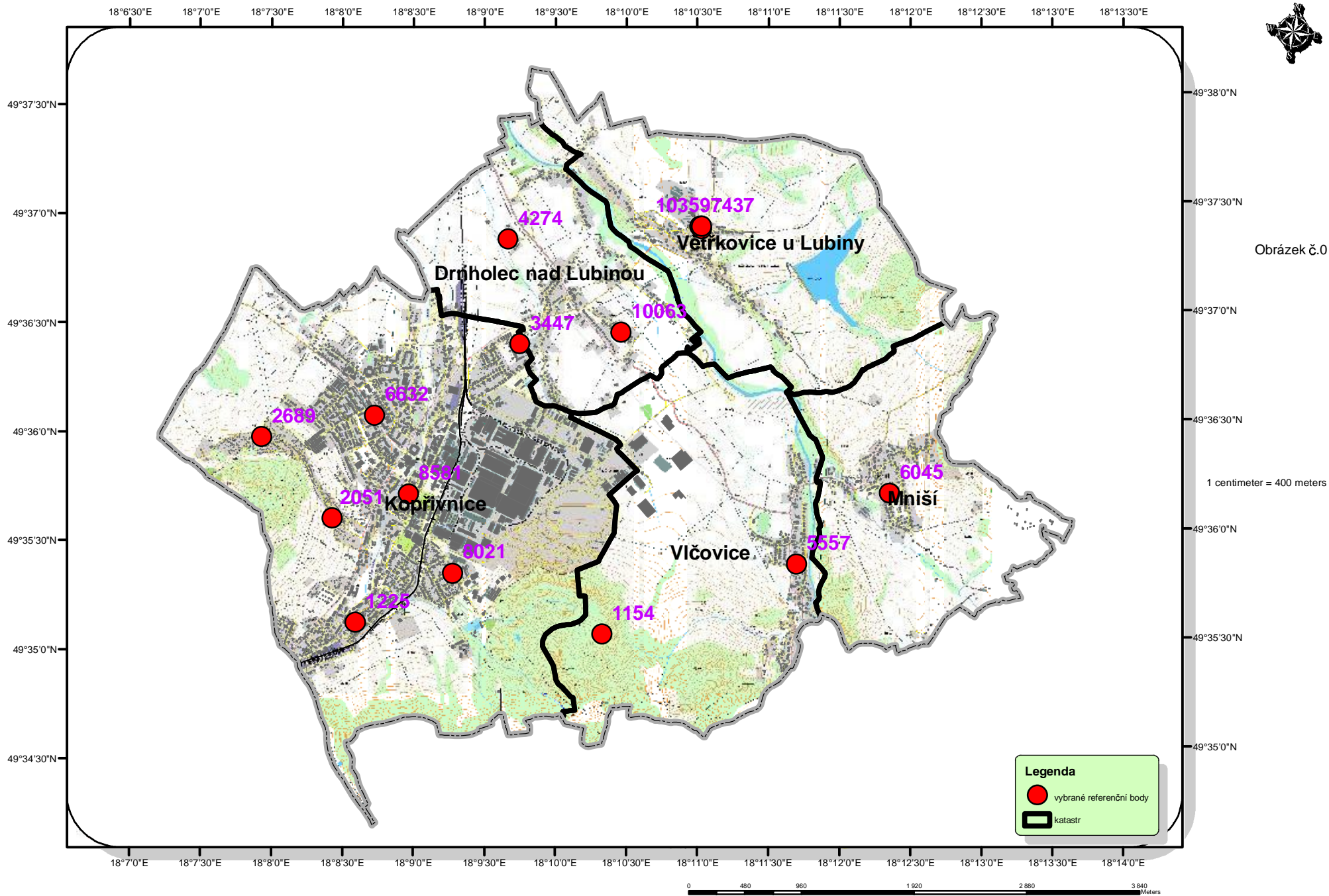
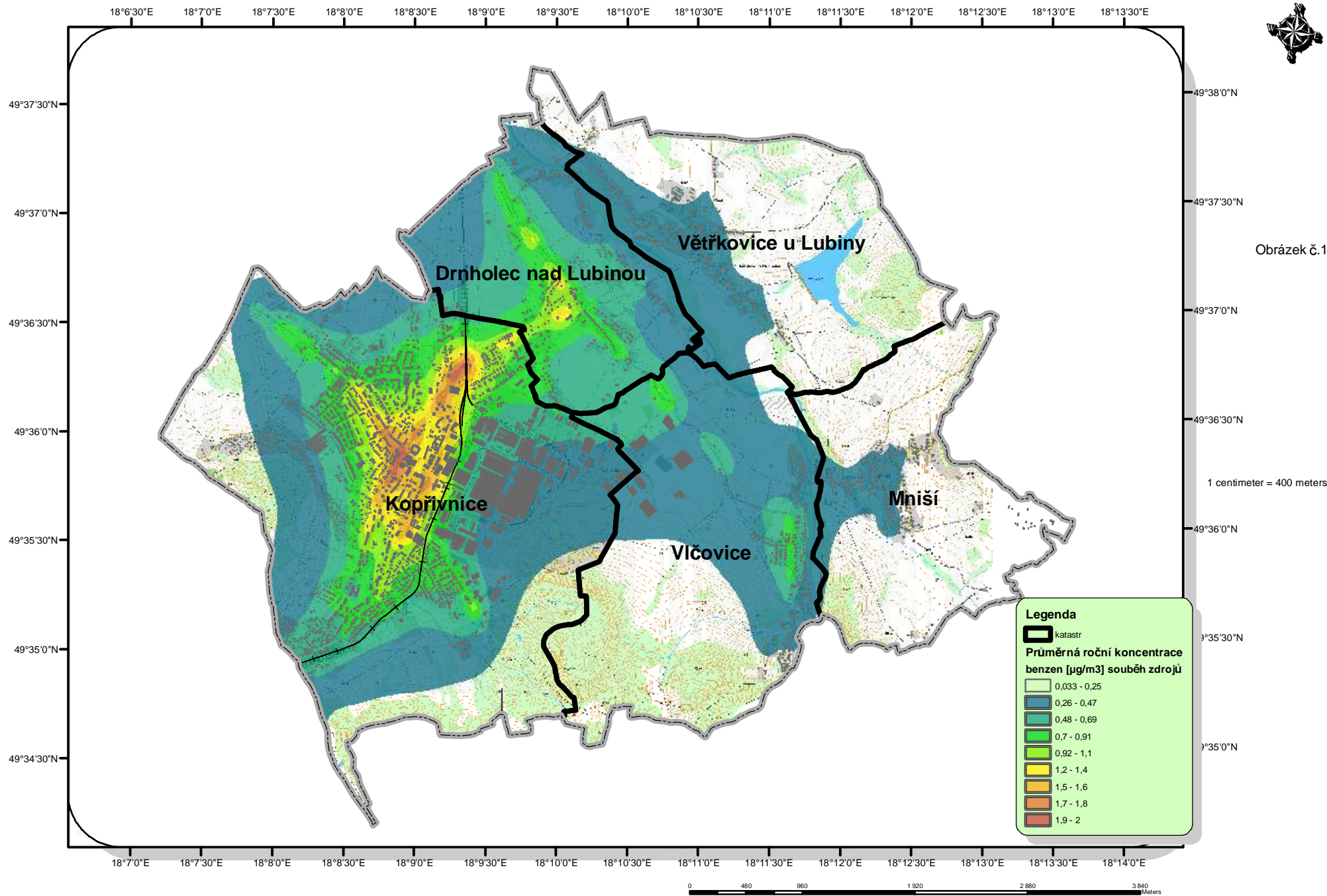


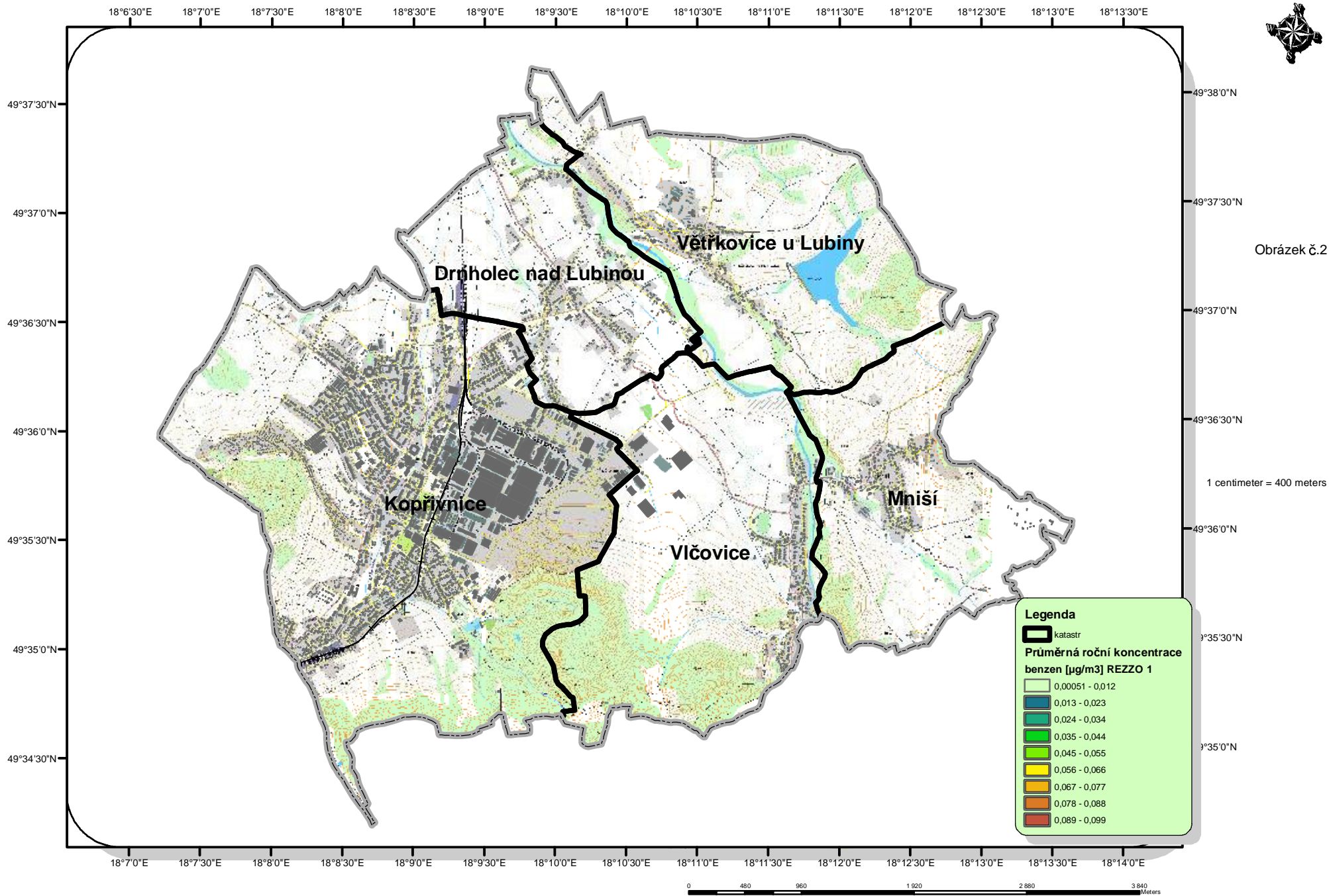
# Rozptylová studie - Město Kopřivnice



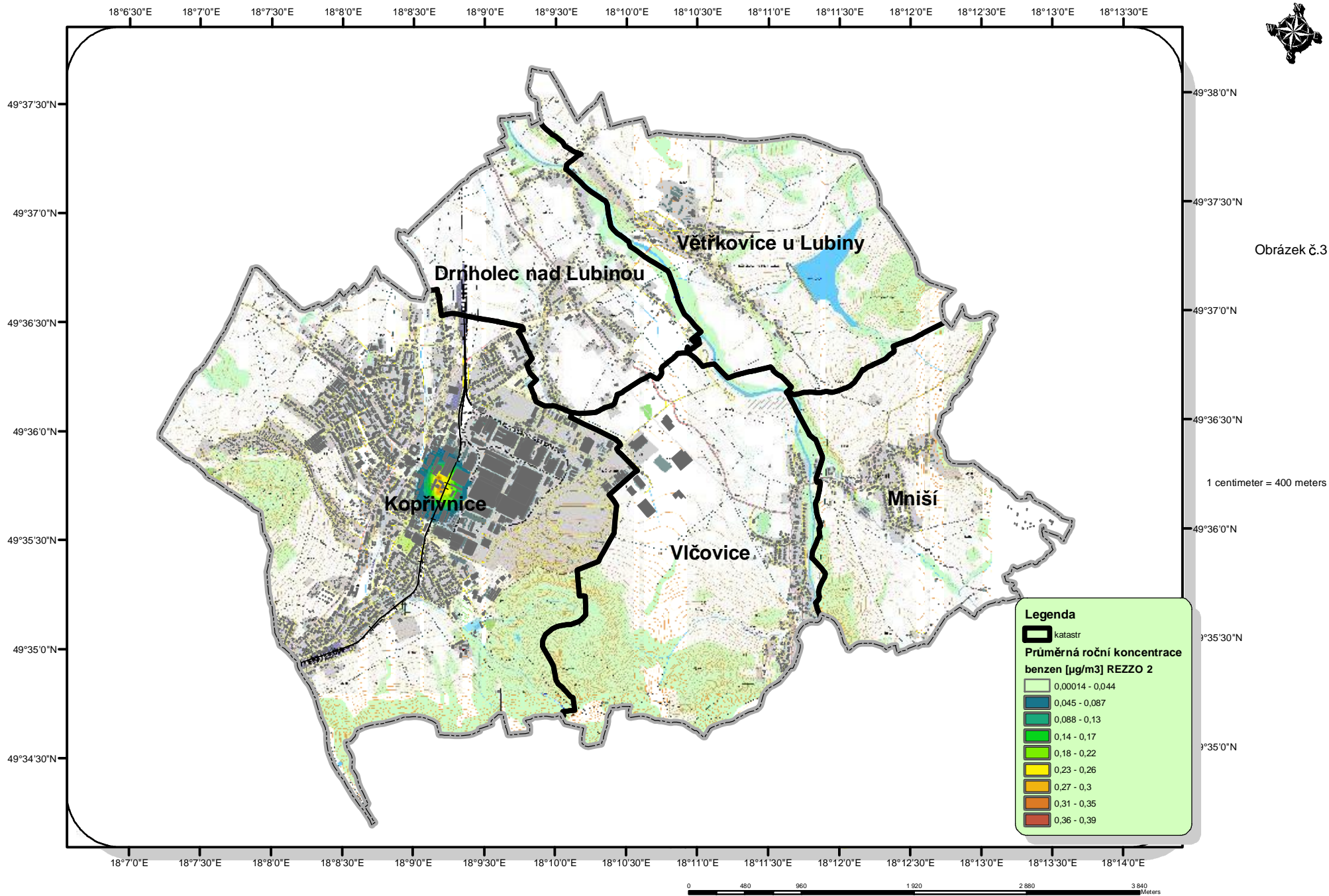
# Rozptylová studie - Město Kopřivnice



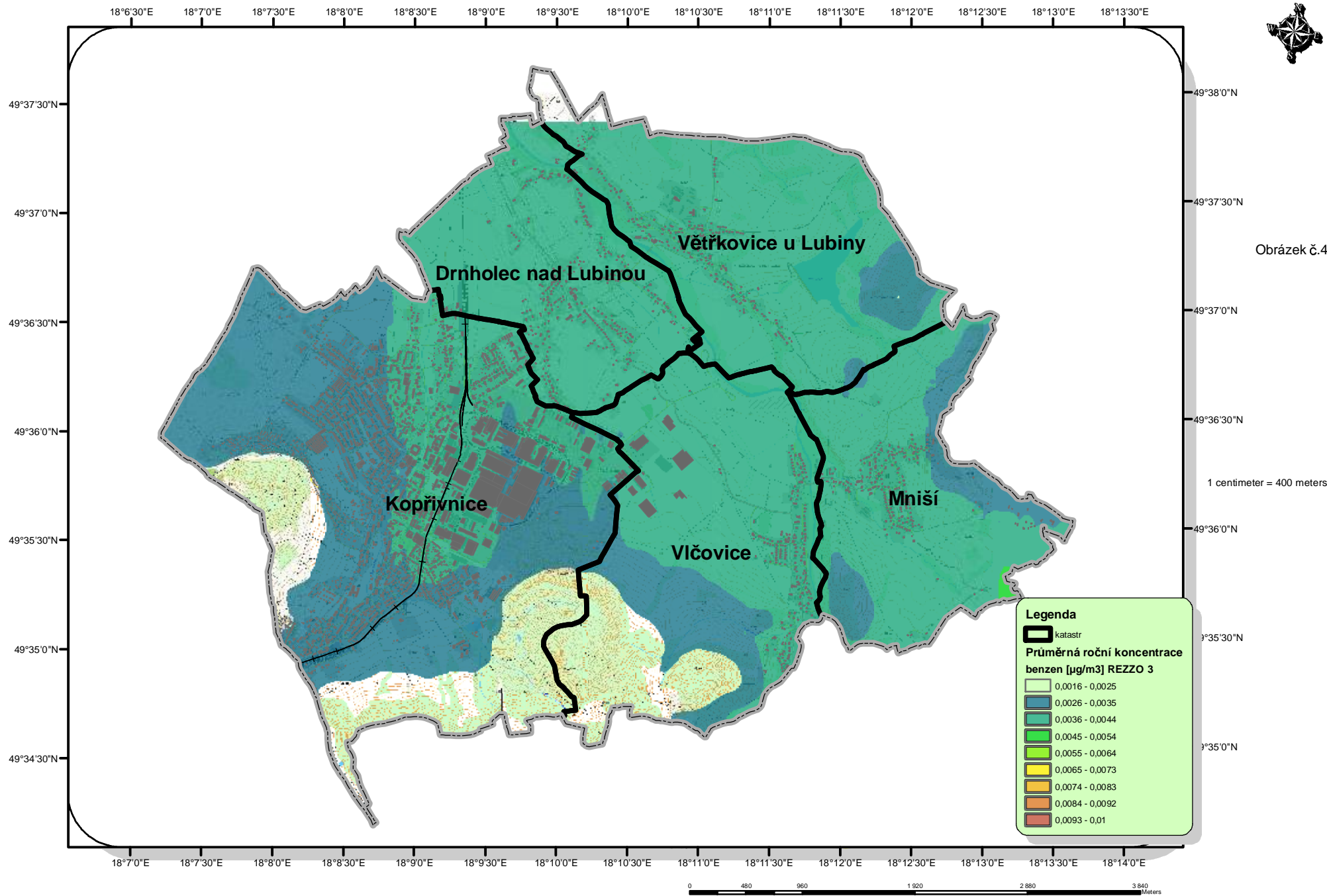
# Rozptylová studie - Město Kopřivnice



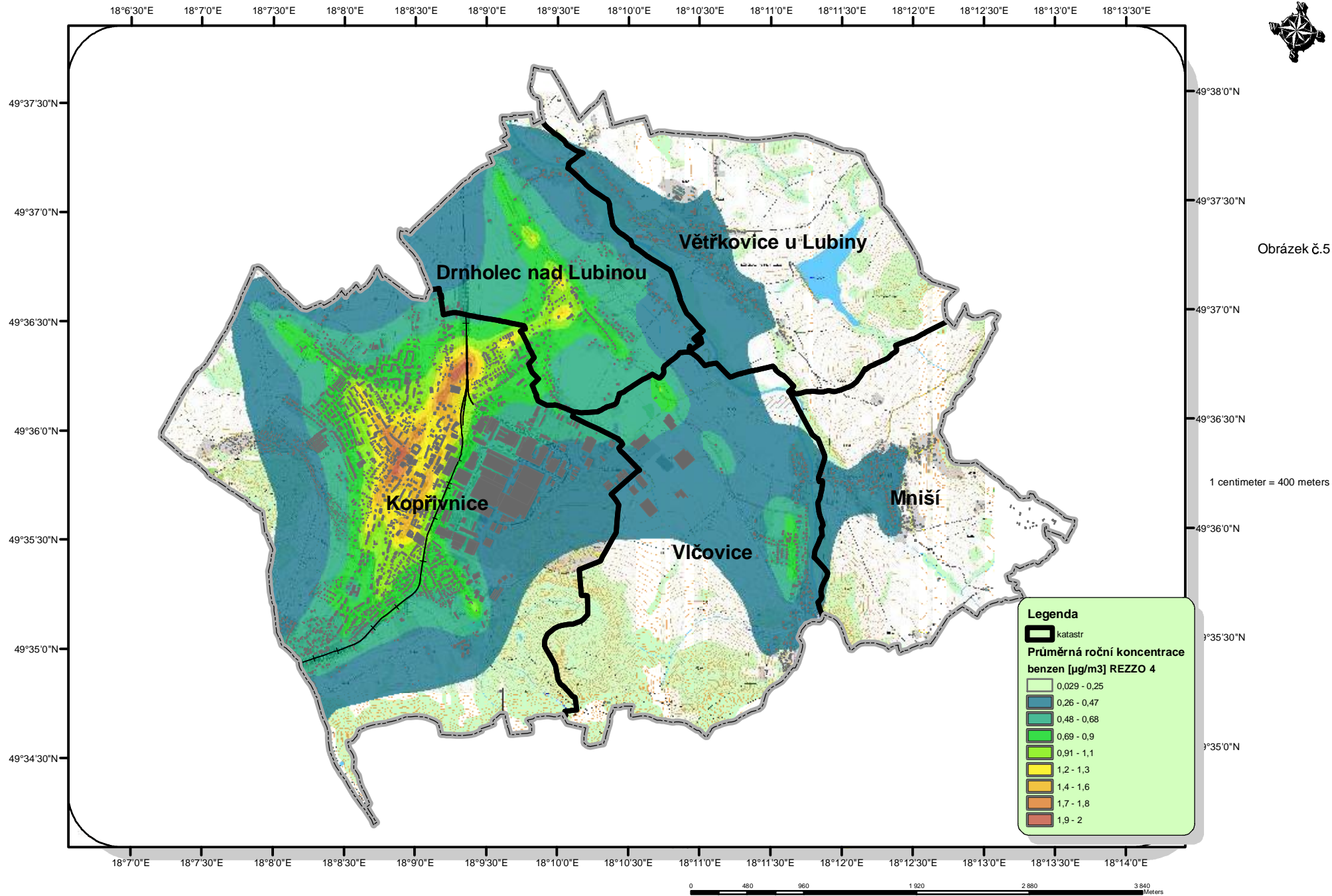
# Rozptylová studie - Město Kopřivnice



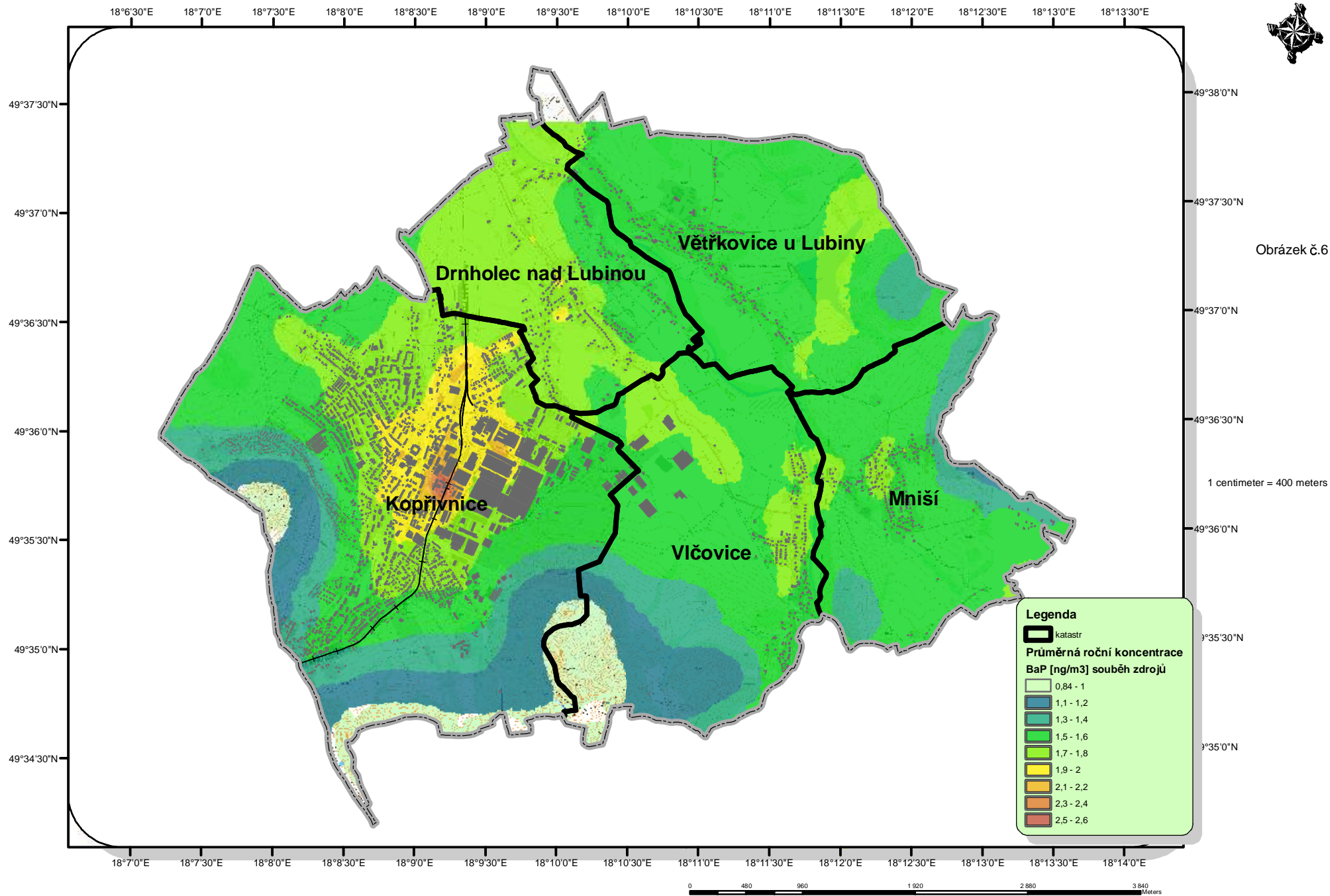
# Rozptylová studie - Město Kopřivnice



# Rozptylová studie - Město Kopřivnice

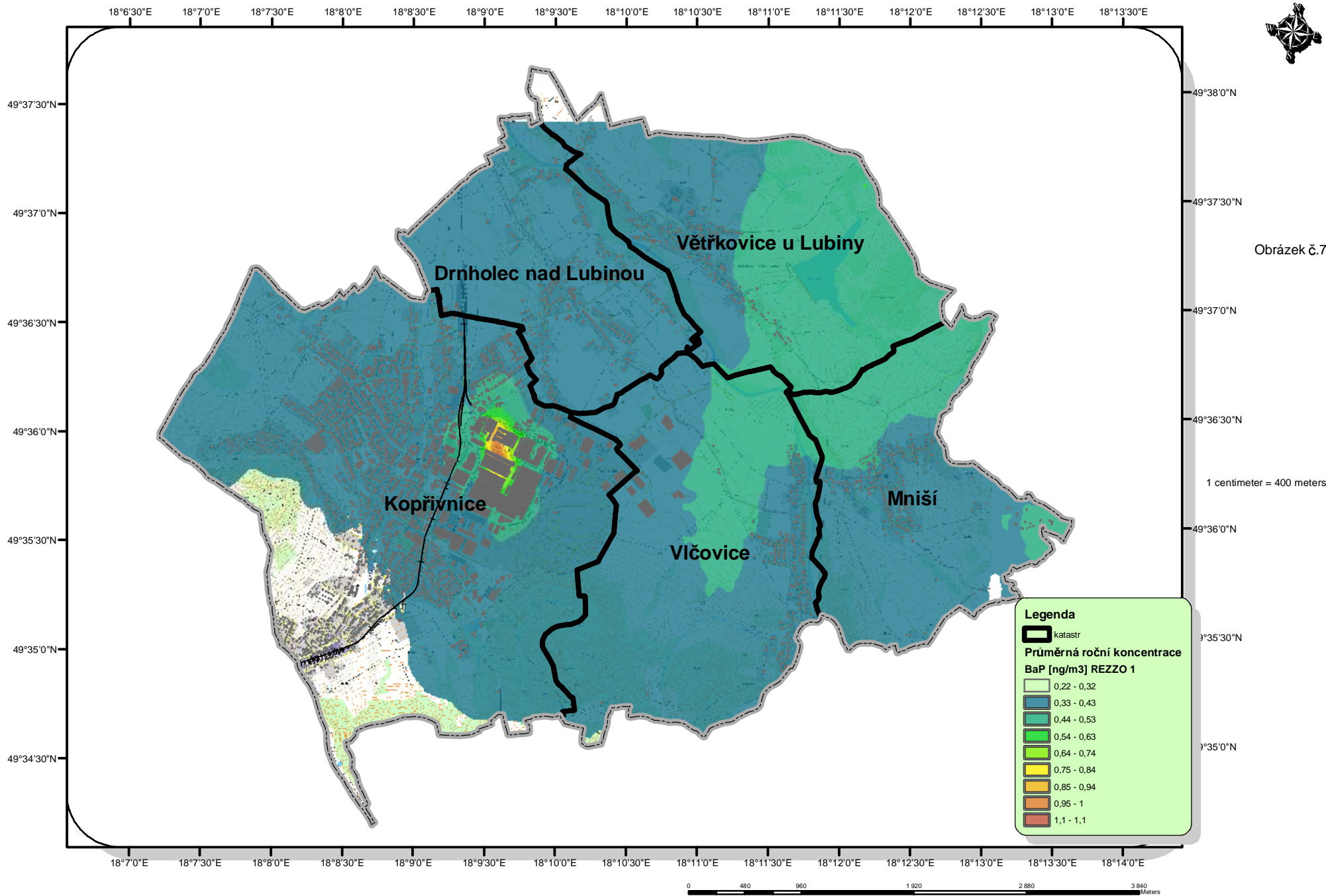


# Rozptylová studie - Město Kopřivnice

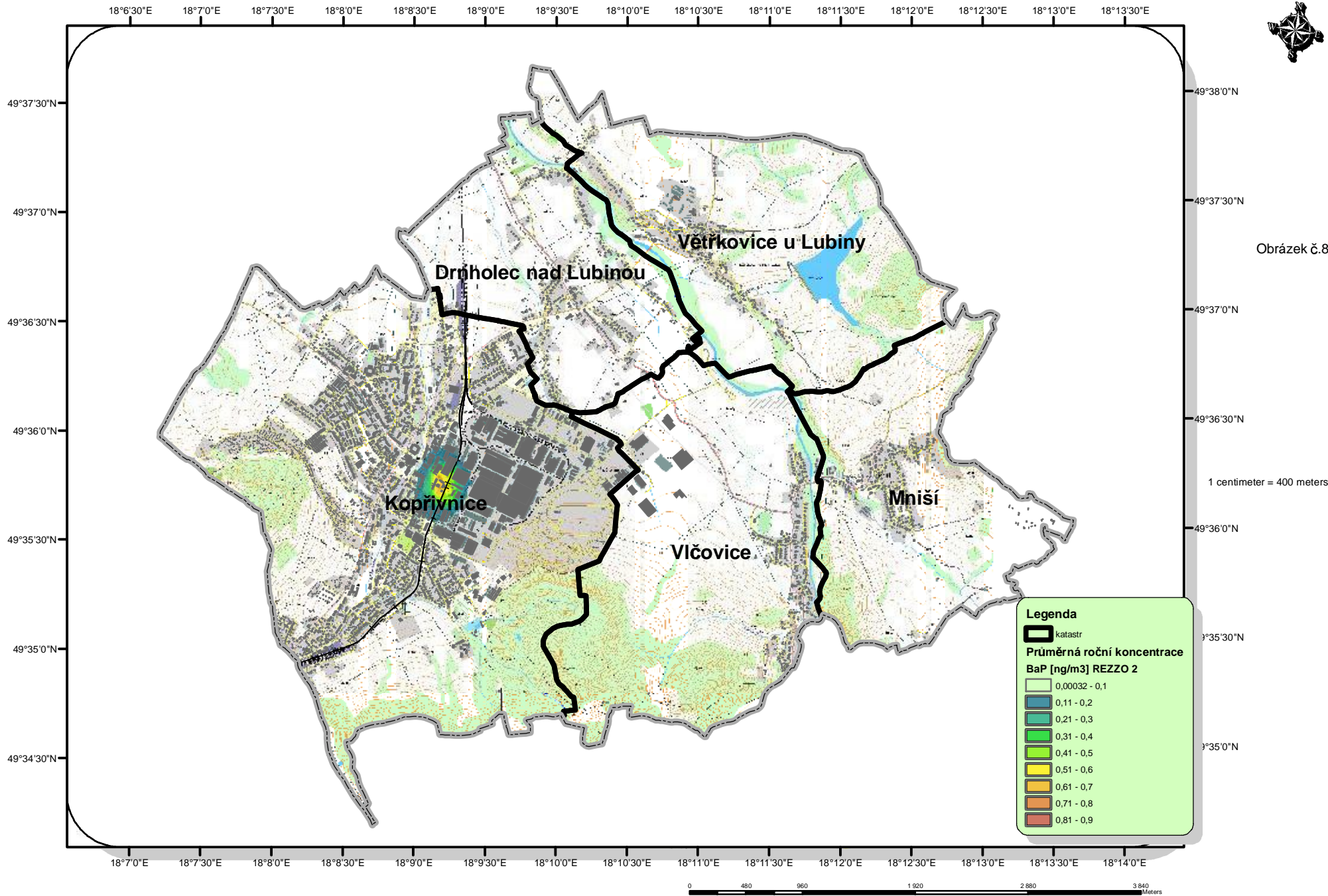


0 480 960 1 920 2 880 3 840 Meters

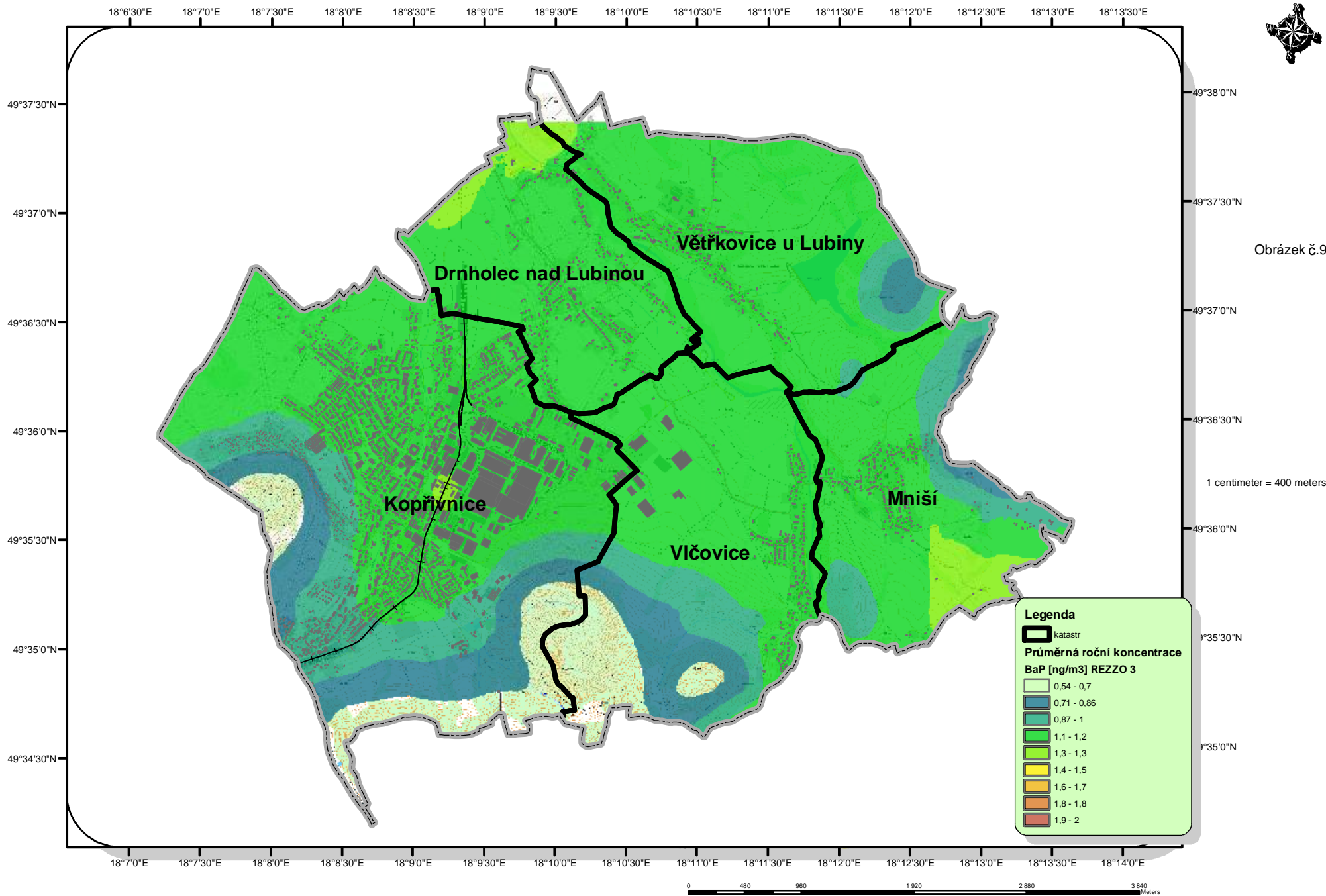
# Rozptylová studie - Město Kopřivnice



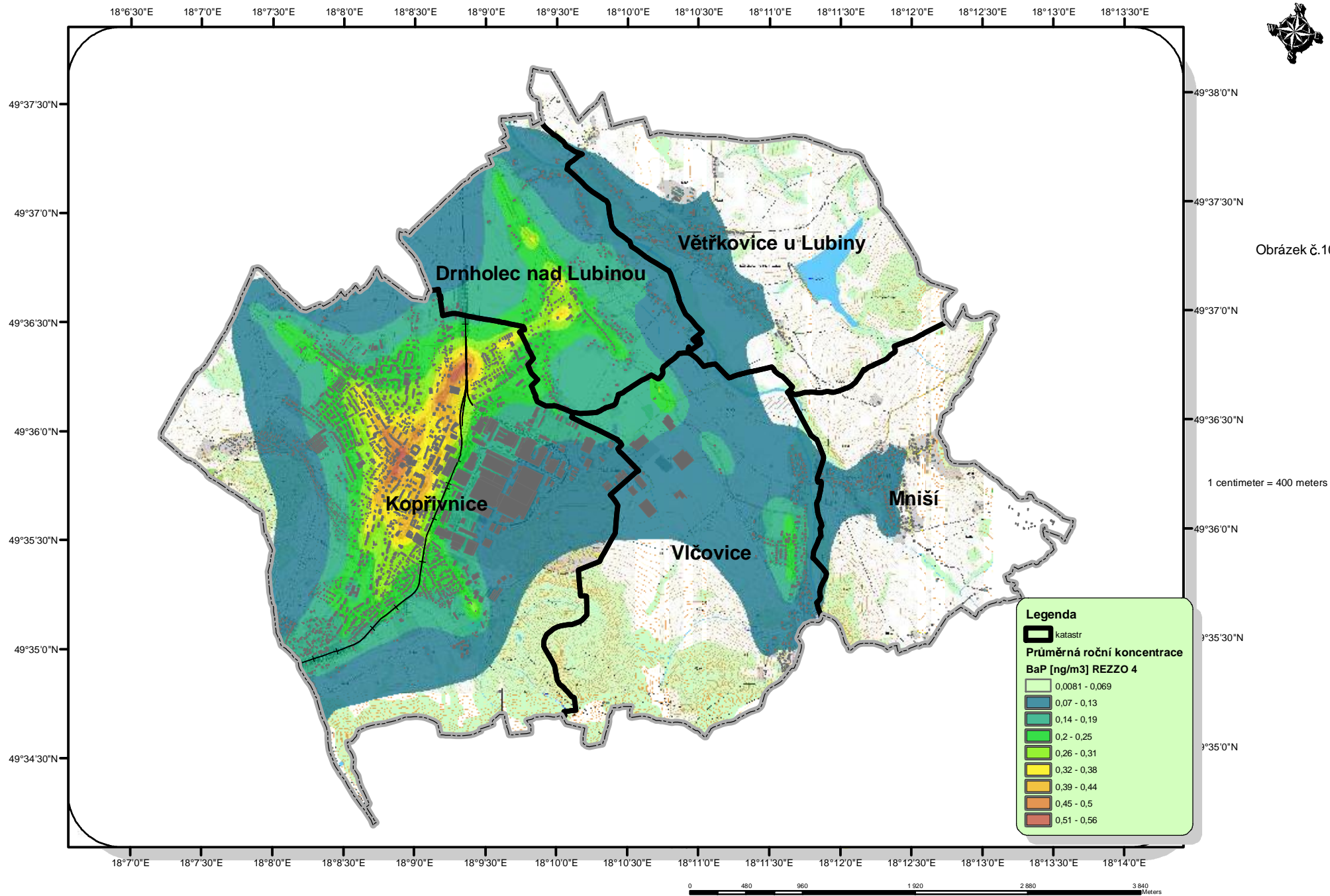
# Rozptylová studie - Město Kopřivnice



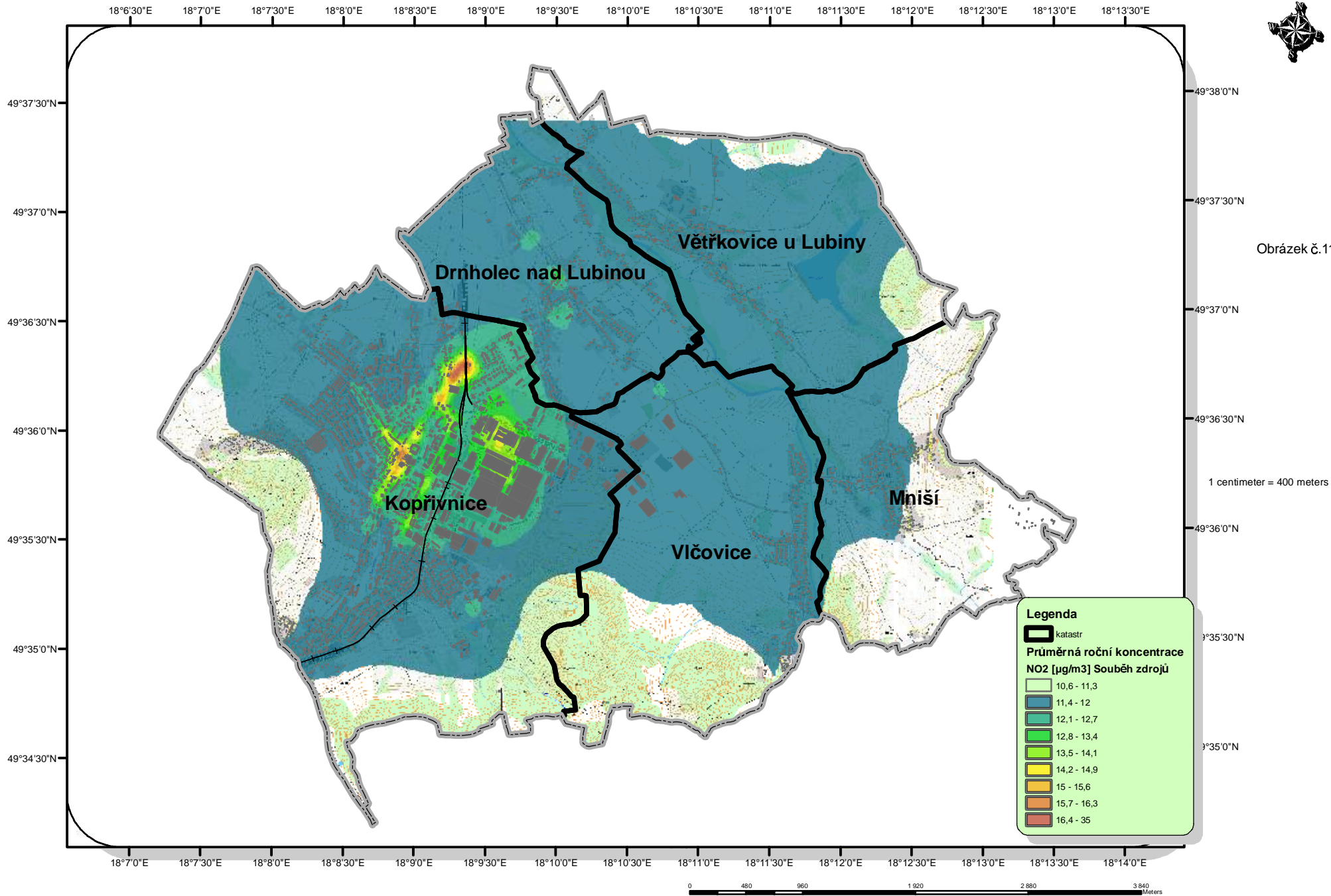
# Rozptylová studie - Město Kopřivnice



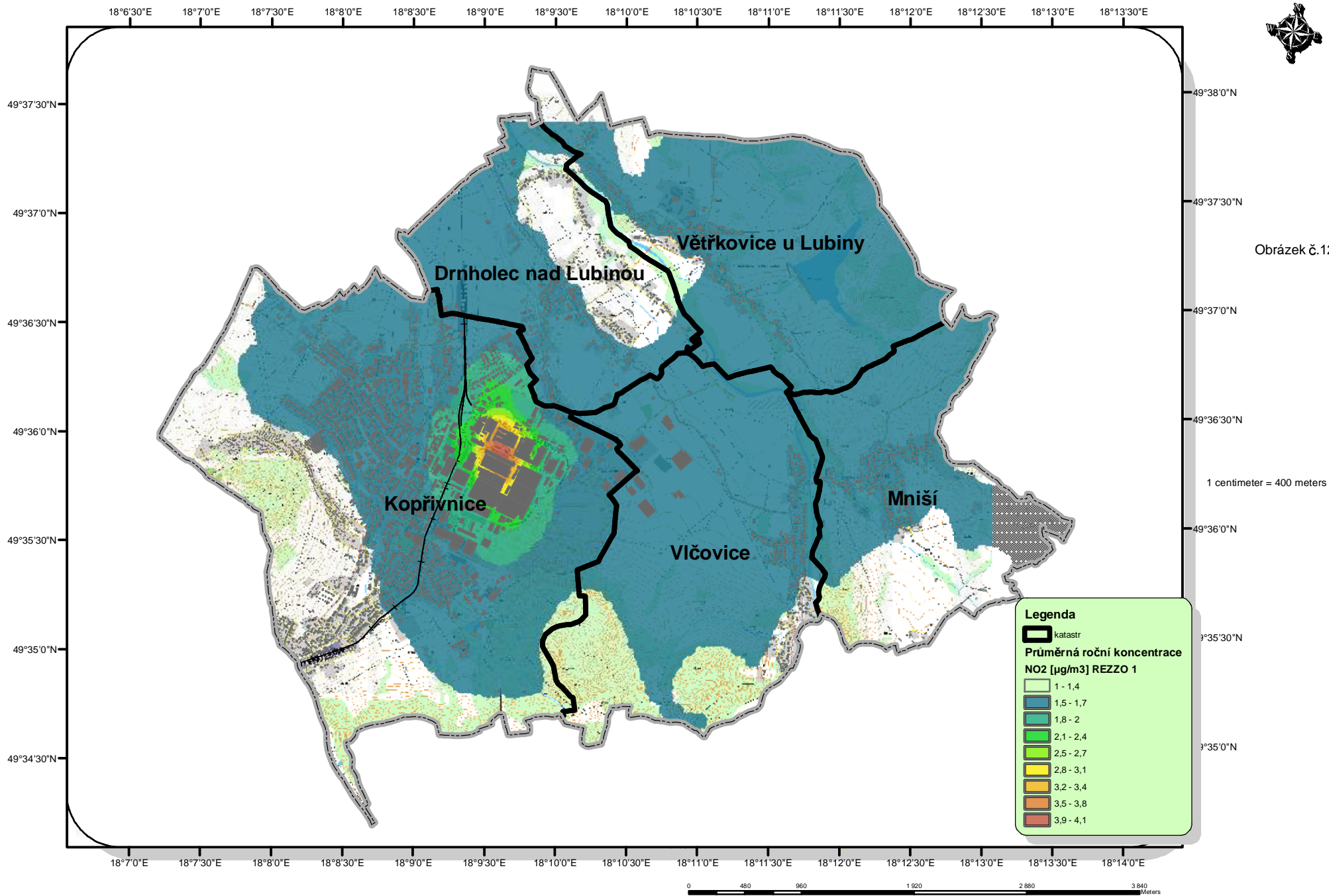
# Rozptylová studie - Město Kopřivnice



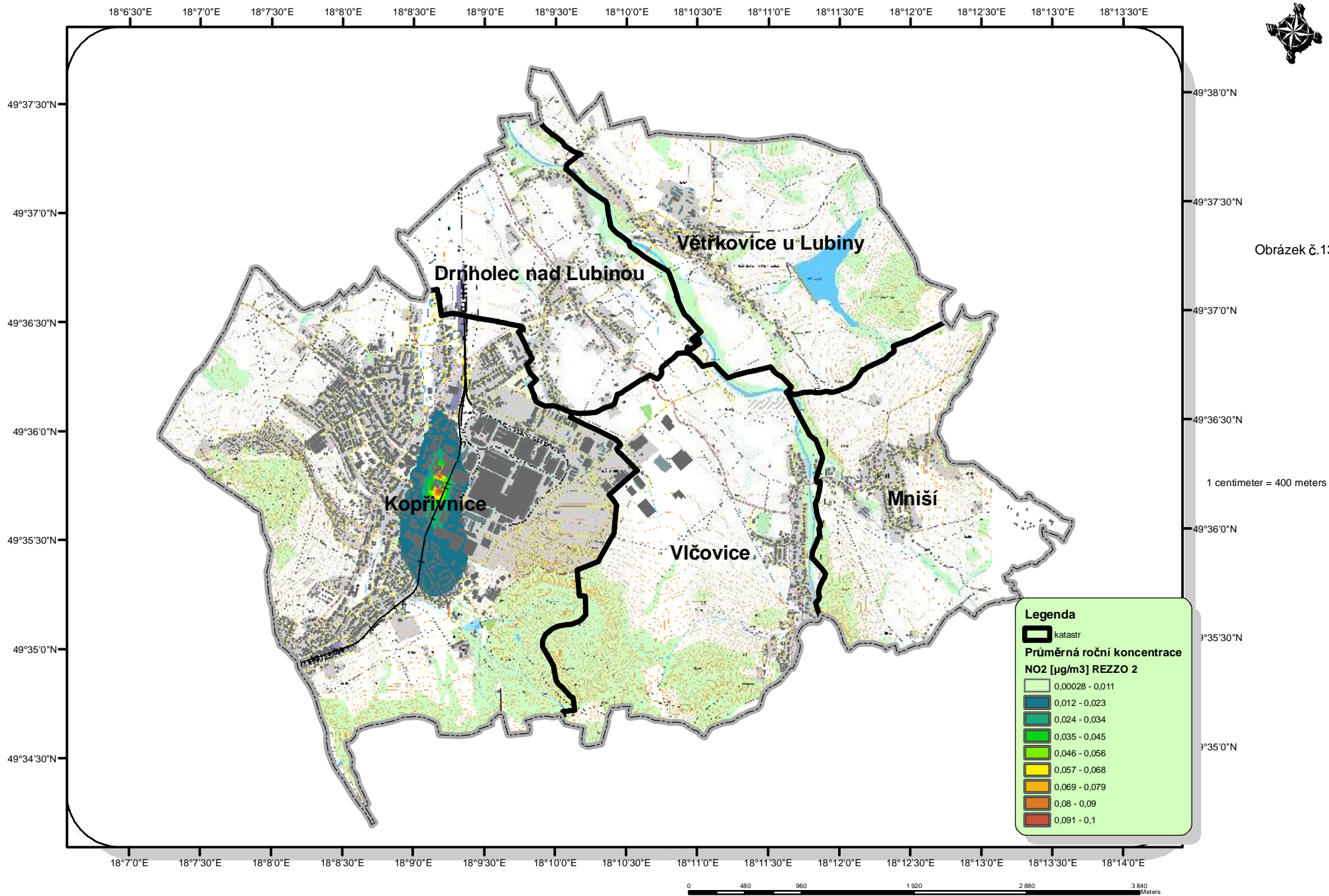
# Rozptylová studie - Město Kopřivnice



# Rozptylová studie - Město Kopřivnice

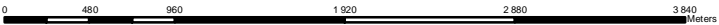


# Rozptylová studie - Město Kopřivnice

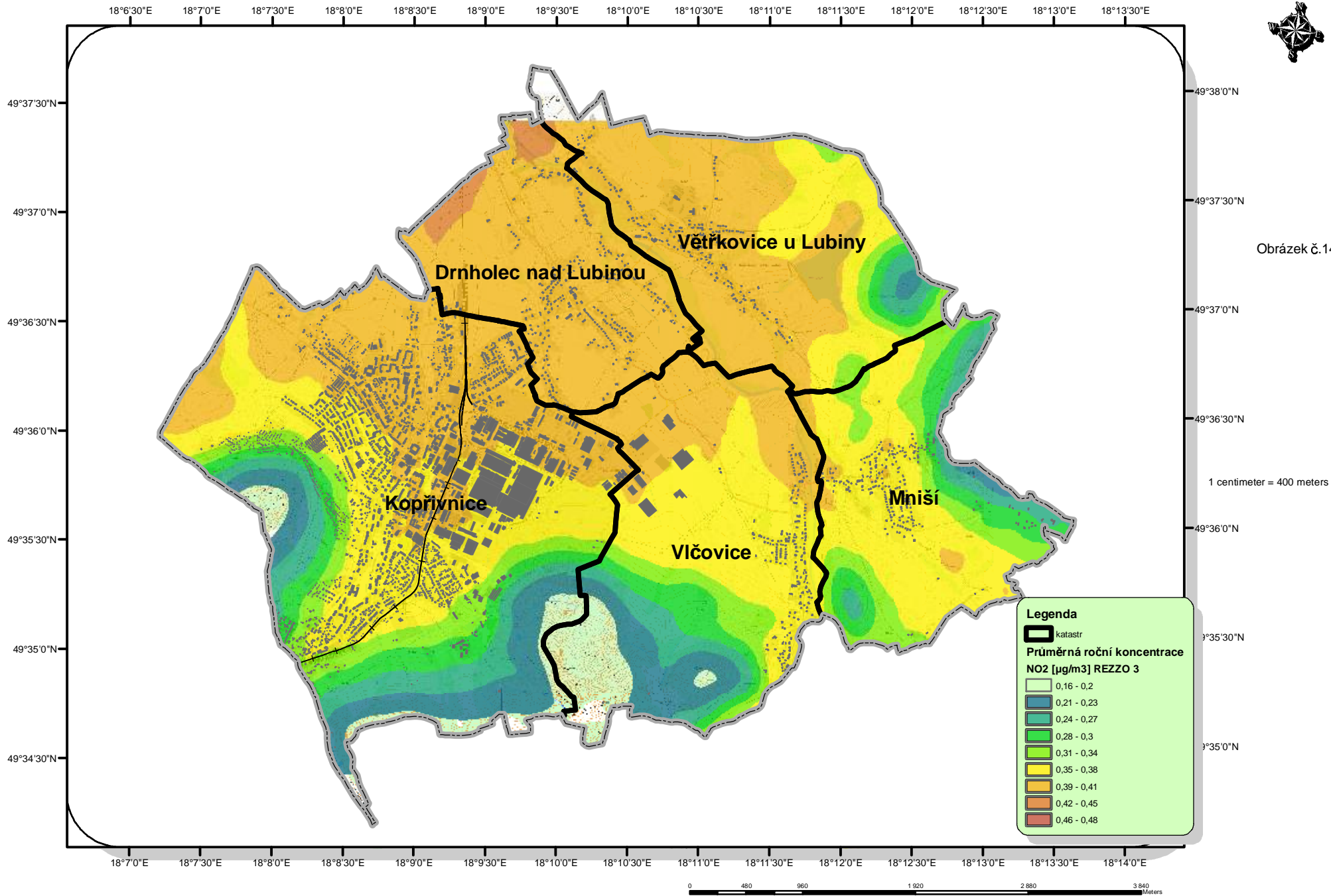


**Legenda**

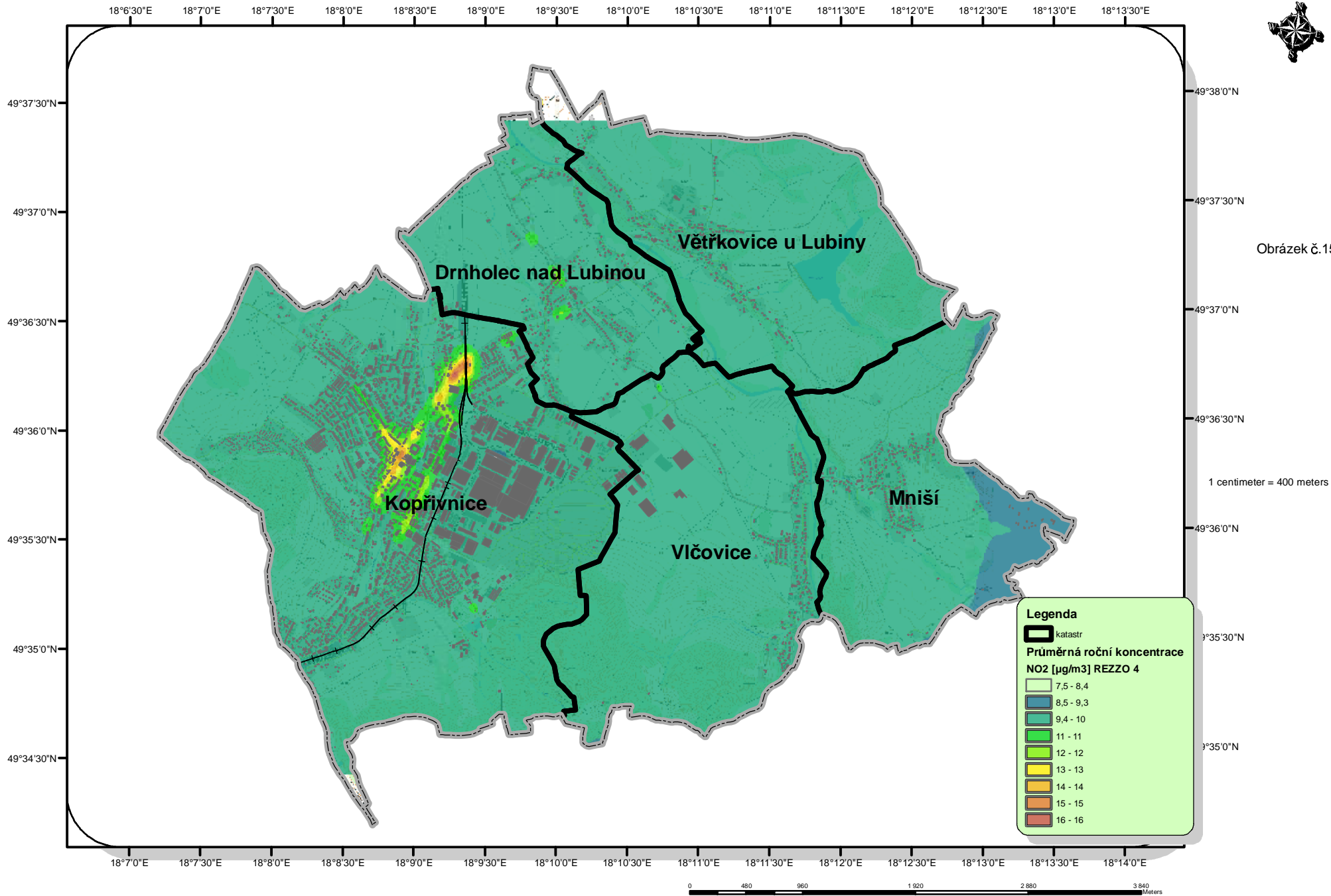
- katastr
- Průměrná roční koncentrace NO<sub>2</sub> [µg/m<sup>3</sup>] REZZO 2**
- 0,00028 - 0,011
- 0,012 - 0,023
- 0,024 - 0,034
- 0,035 - 0,045
- 0,046 - 0,056
- 0,057 - 0,068
- 0,069 - 0,079
- 0,08 - 0,09
- 0,091 - 0,1



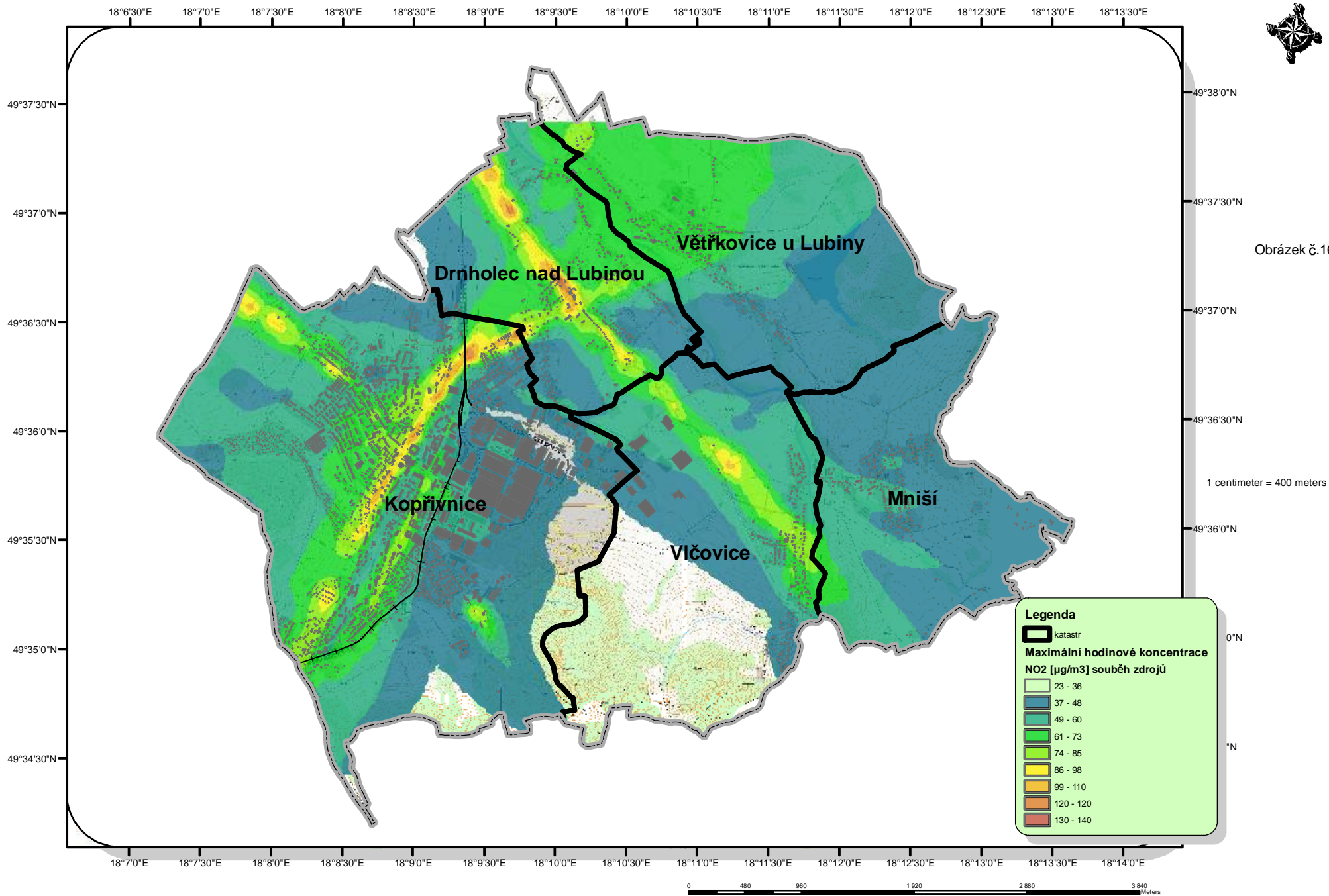
# Rozptylová studie - Město Kopřivnice



# Rozptylová studie - Město Kopřivnice



# Rozptylová studie - Město Kopřivnice



18°6'30"E 18°7'0"E 18°7'30"E 18°8'0"E 18°8'30"E 18°9'0"E 18°9'30"E 18°10'0"E 18°10'30"E 18°11'0"E 18°11'30"E 18°12'0"E 18°12'30"E 18°13'0"E 18°13'30"E

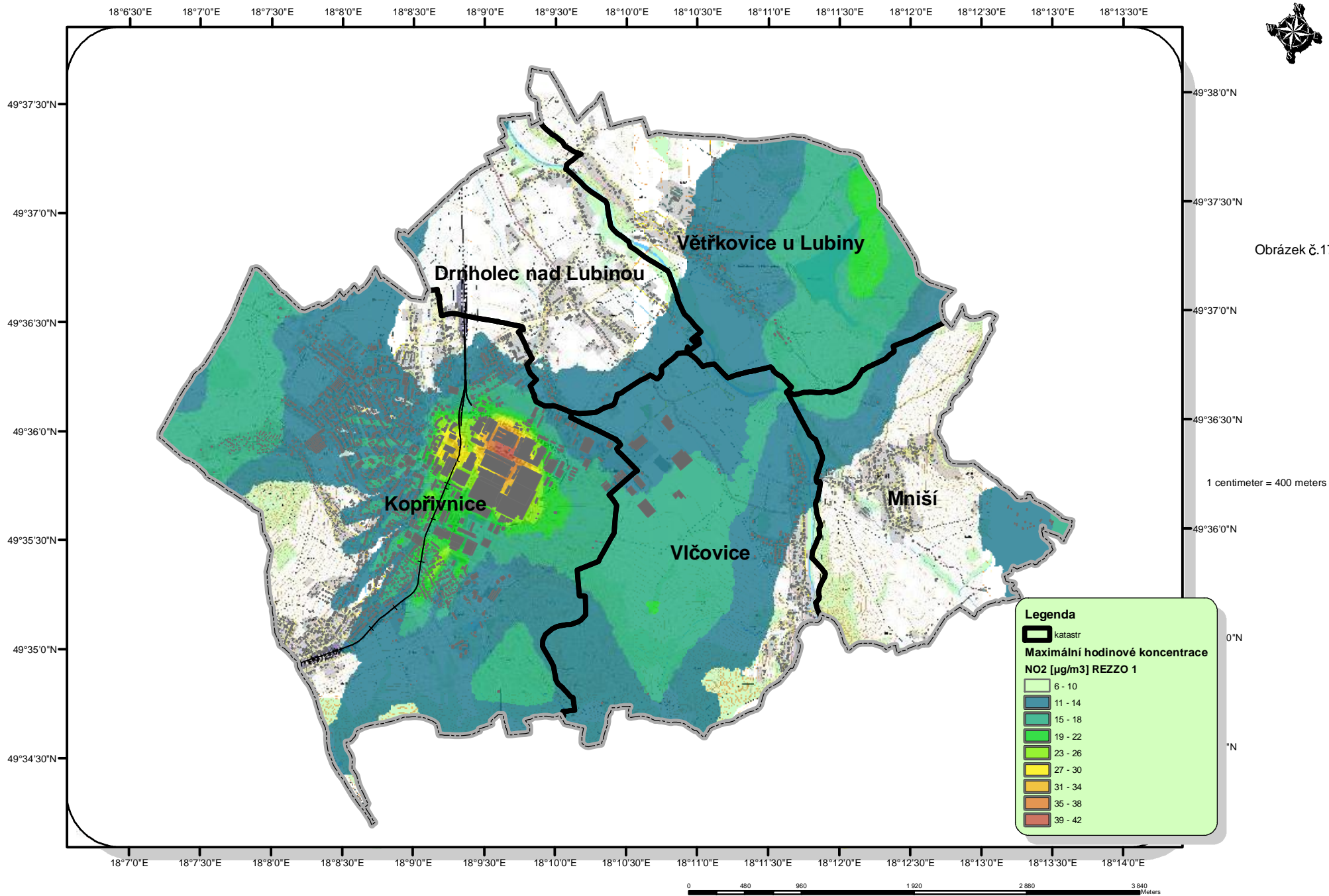
49°37'30"N  
49°37'0"N  
49°36'30"N  
49°36'0"N  
49°35'30"N  
49°35'0"N  
49°34'30"N

49°38'0"N  
49°37'30"N  
49°37'0"N  
49°36'30"N  
49°36'0"N  
0"N  
°N

18°7'0"E 18°7'30"E 18°8'0"E 18°8'30"E 18°9'0"E 18°9'30"E 18°10'0"E 18°10'30"E 18°11'0"E 18°11'30"E 18°12'0"E 18°12'30"E 18°13'0"E 18°13'30"E 18°14'0"E

0 480 960 1920 2880 3840 Meters

# Rozptylová studie - Město Kopřivnice

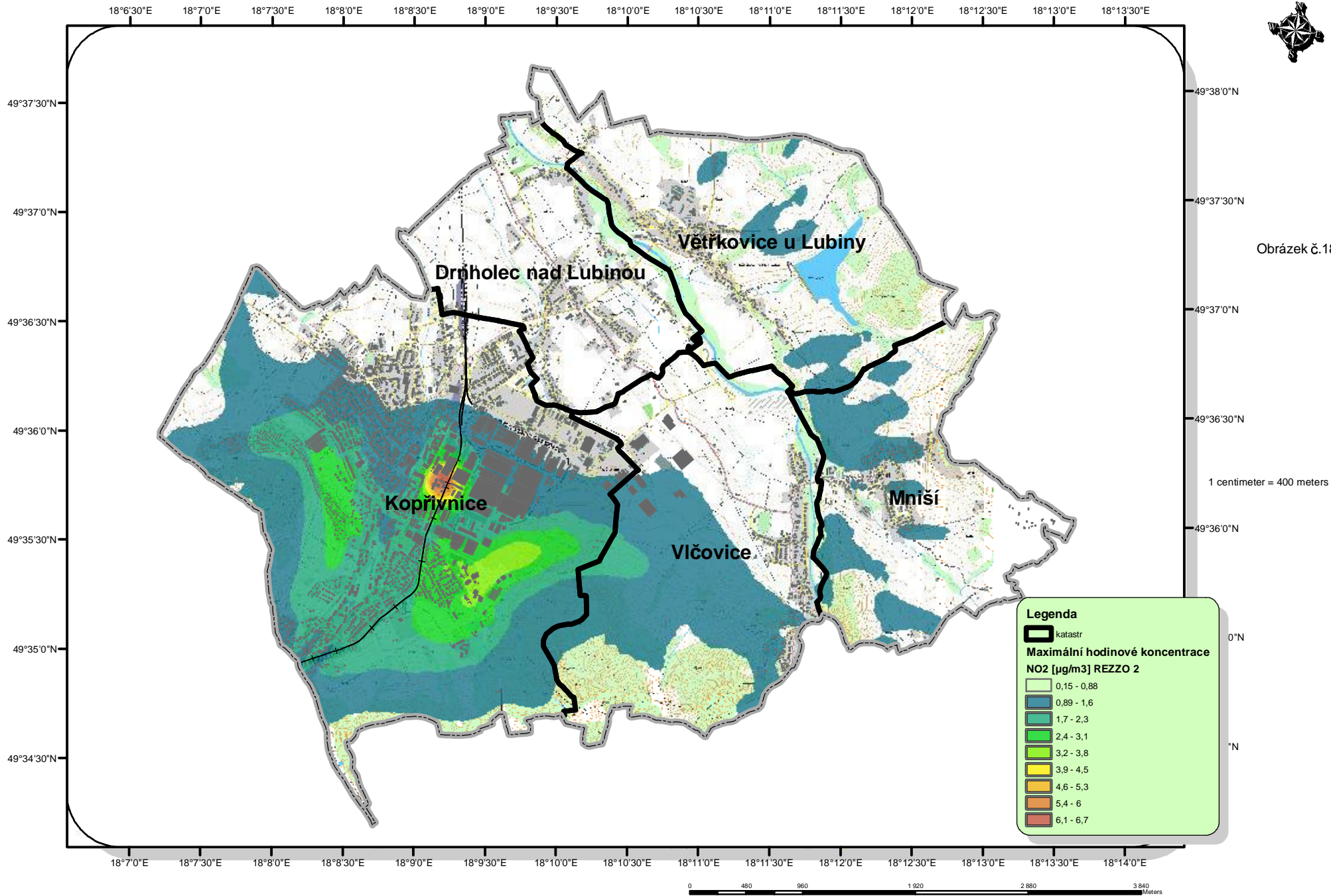


Obrázek č. 17

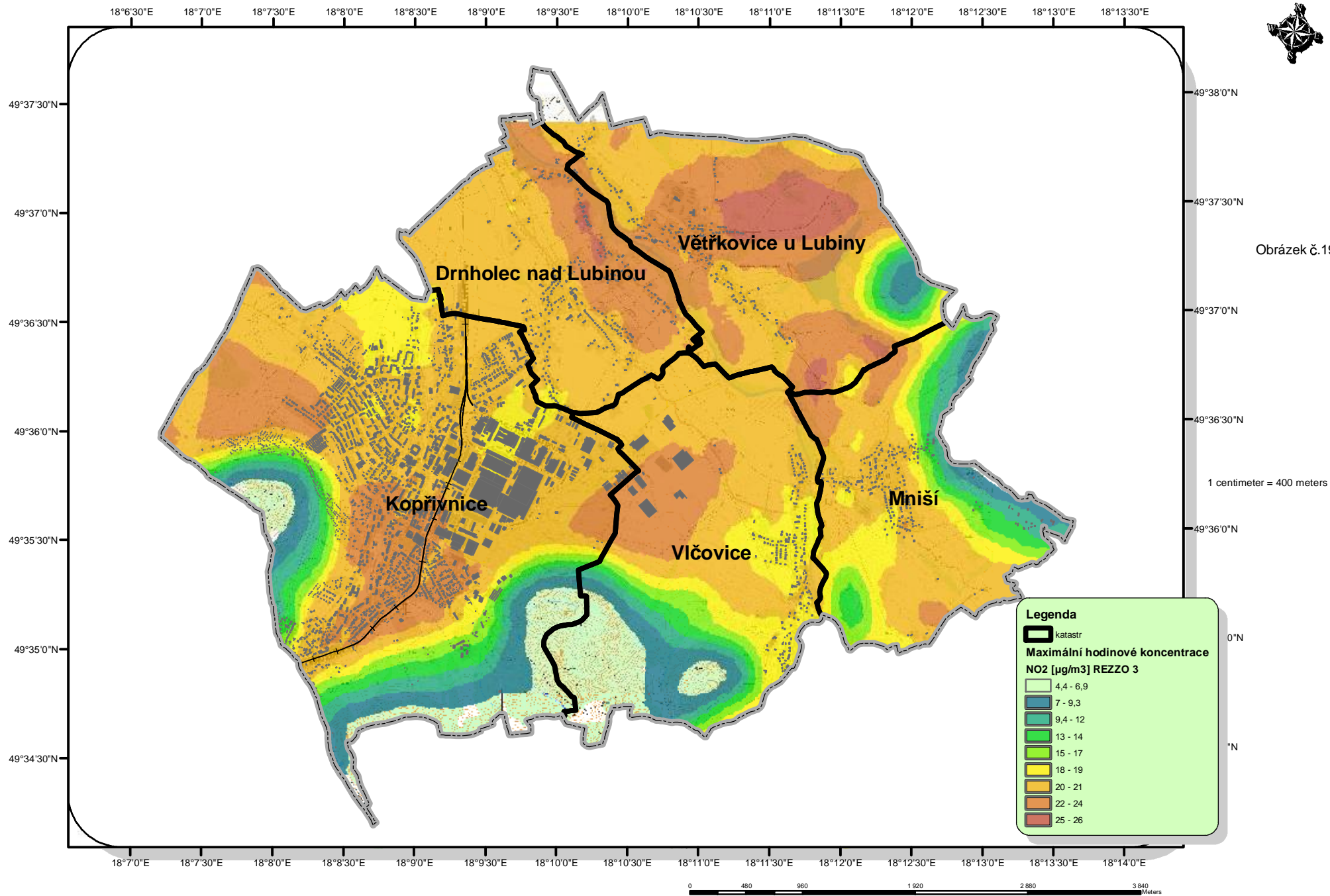
1 centimeter = 400 meters



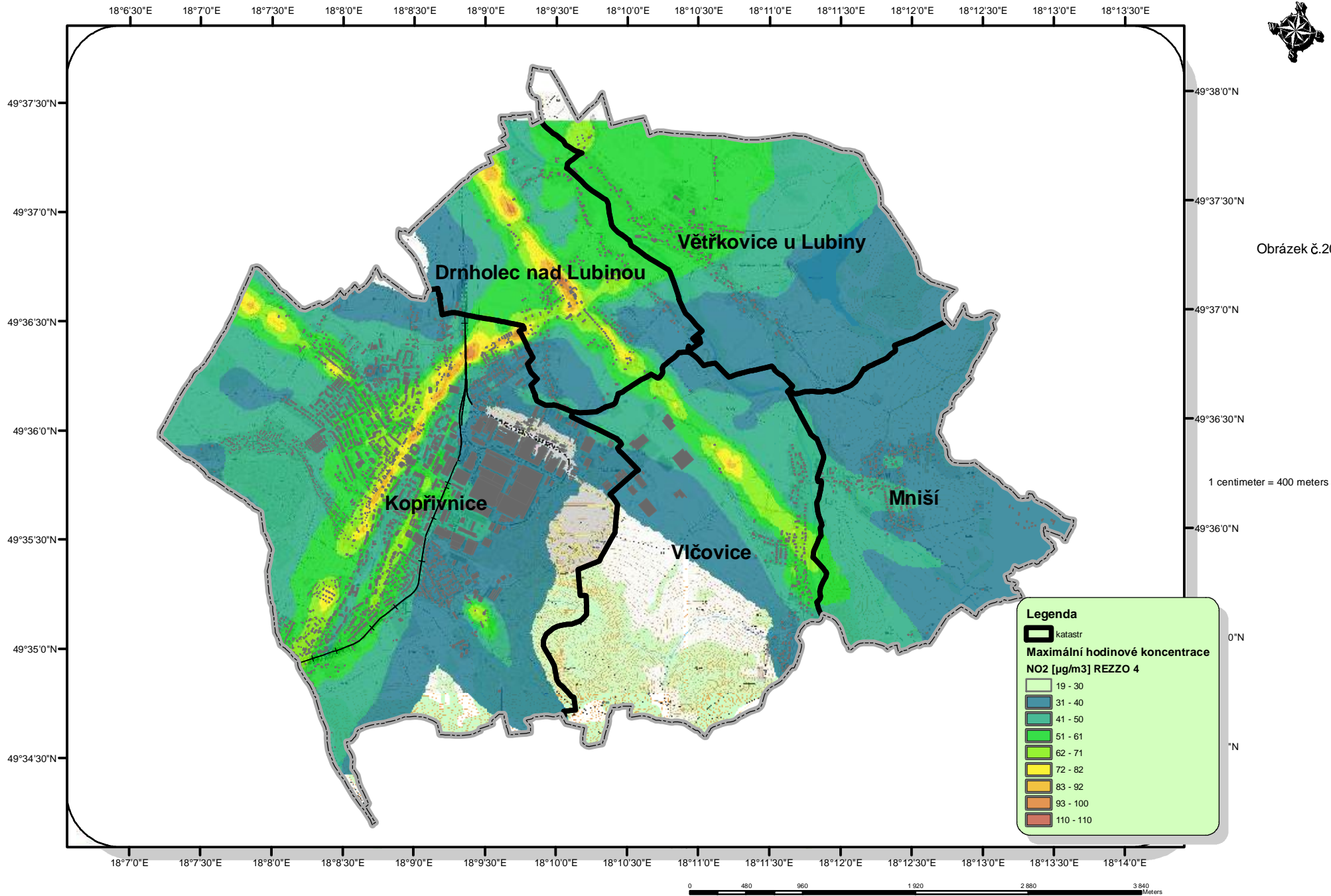
# Rozptylová studie - Město Kopřivnice



# Rozptylová studie - Město Kopřivnice



# Rozptylová studie - Město Kopřivnice

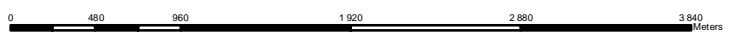


18°6'30"E 18°7'0"E 18°7'30"E 18°8'0"E 18°8'30"E 18°9'0"E 18°9'30"E 18°10'0"E 18°10'30"E 18°11'0"E 18°11'30"E 18°12'0"E 18°12'30"E 18°13'0"E 18°13'30"E

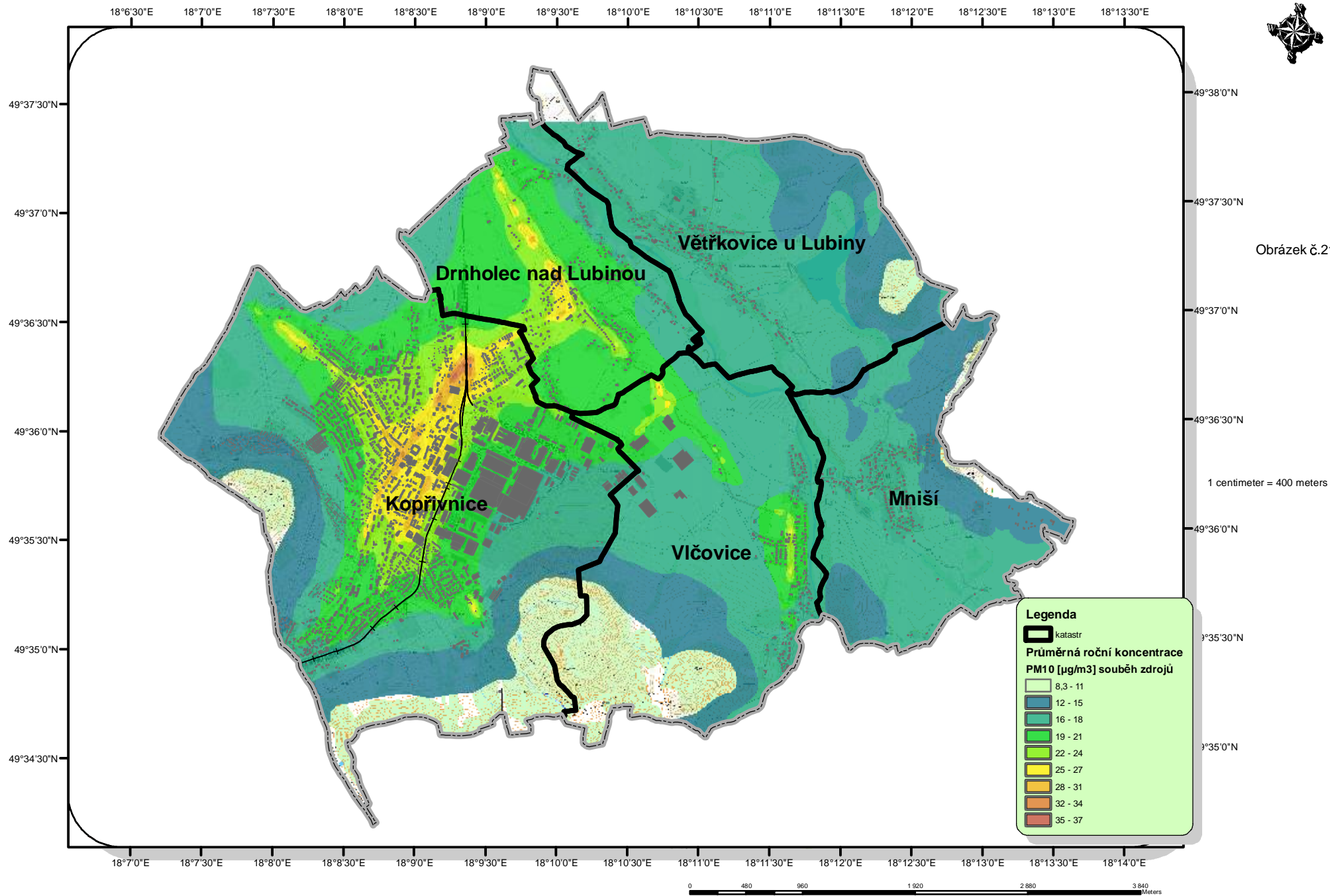
49°37'30"N  
49°37'0"N  
49°36'30"N  
49°36'0"N  
49°35'30"N  
49°35'0"N  
49°34'30"N

49°38'0"N  
49°37'30"N  
49°37'0"N  
49°36'30"N  
49°36'0"N  
0"N  
°N

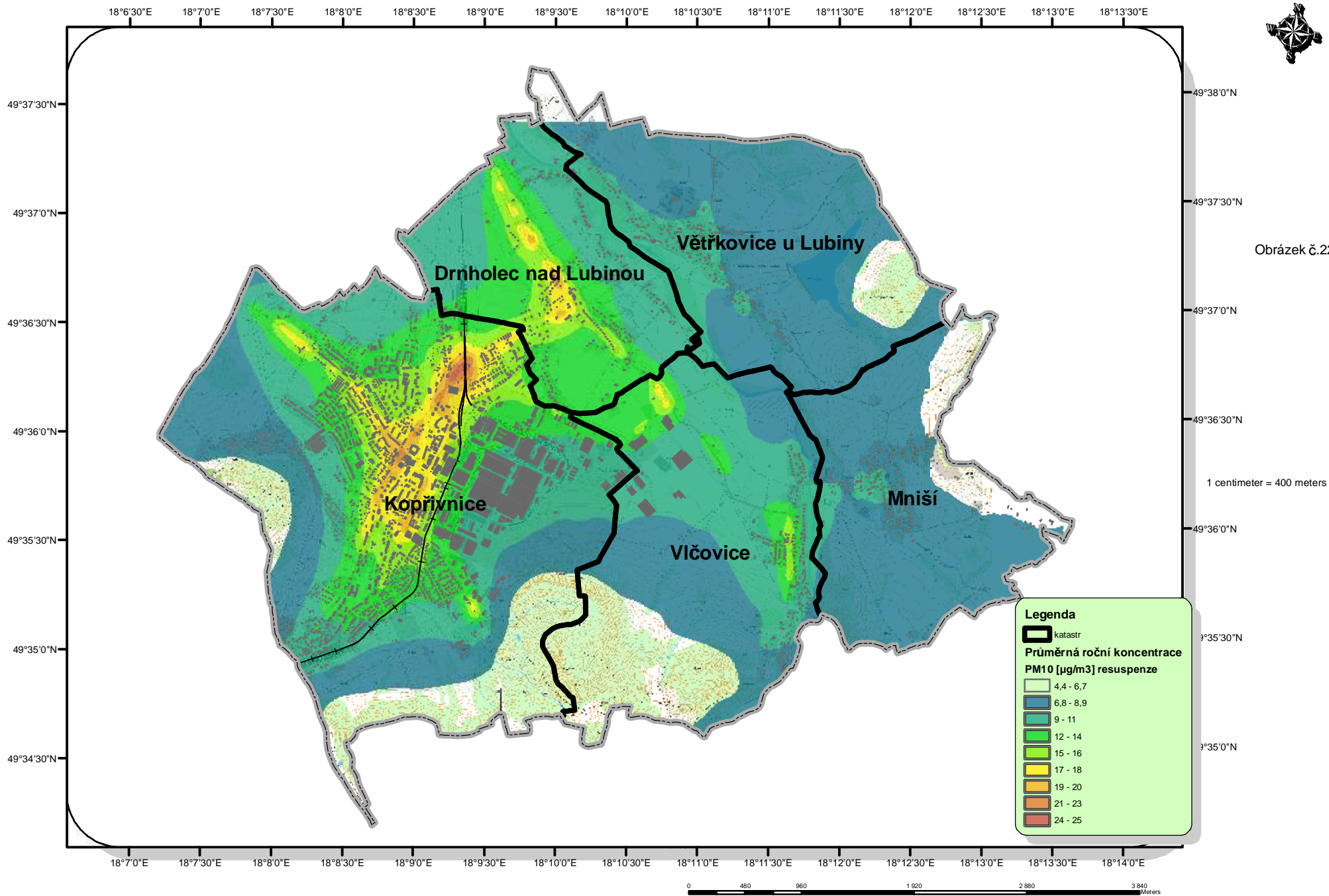
18°7'0"E 18°7'30"E 18°8'0"E 18°8'30"E 18°9'0"E 18°9'30"E 18°10'0"E 18°10'30"E 18°11'0"E 18°11'30"E 18°12'0"E 18°12'30"E 18°13'0"E 18°13'30"E 18°14'0"E



# Rozptylová studie - Město Kopřivnice

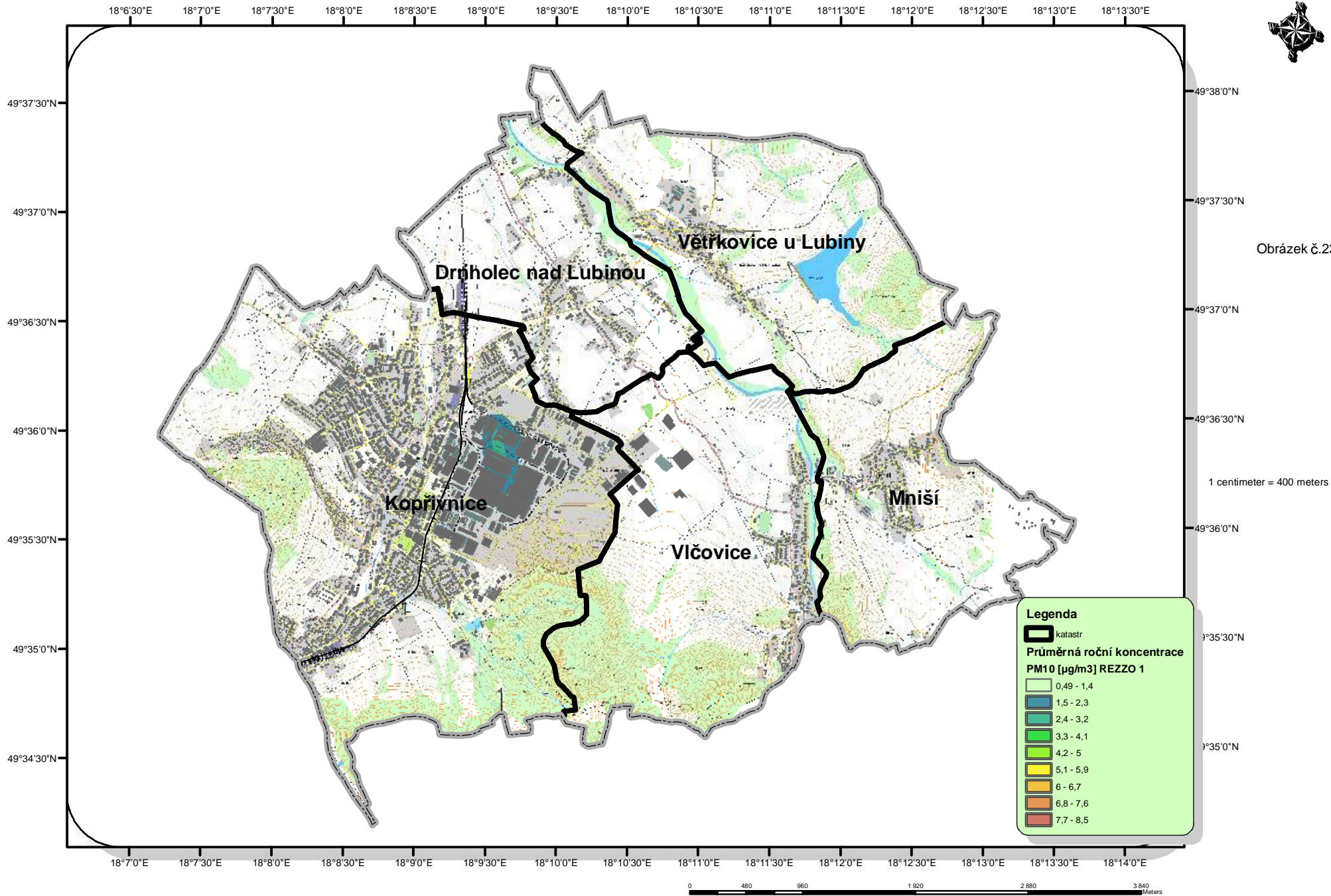


# Rozptylová studie - Město Kopřivnice

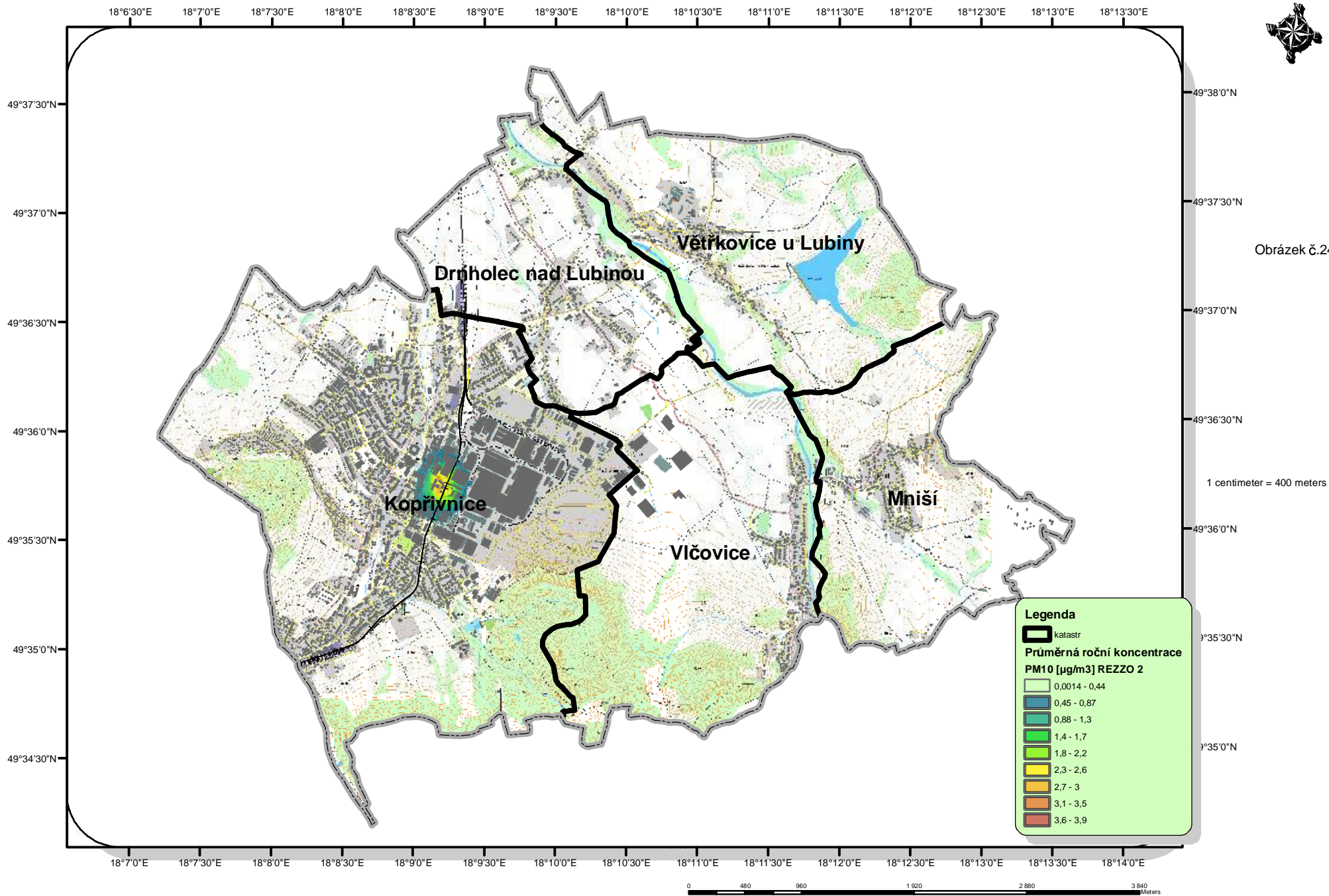


0 480 960 1 920 2 880 3 840 Meters

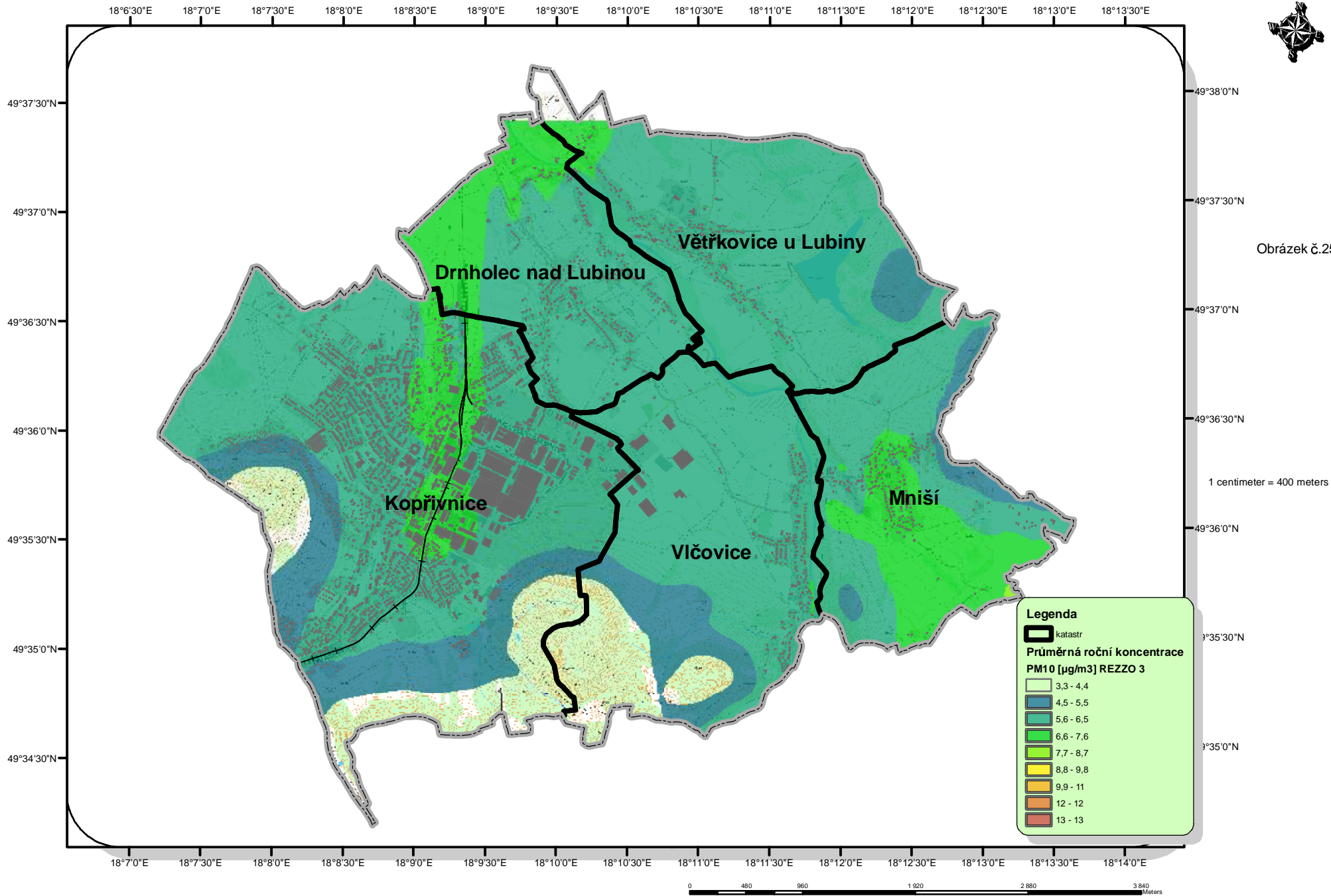
# Rozptylová studie - Město Kopřivnice



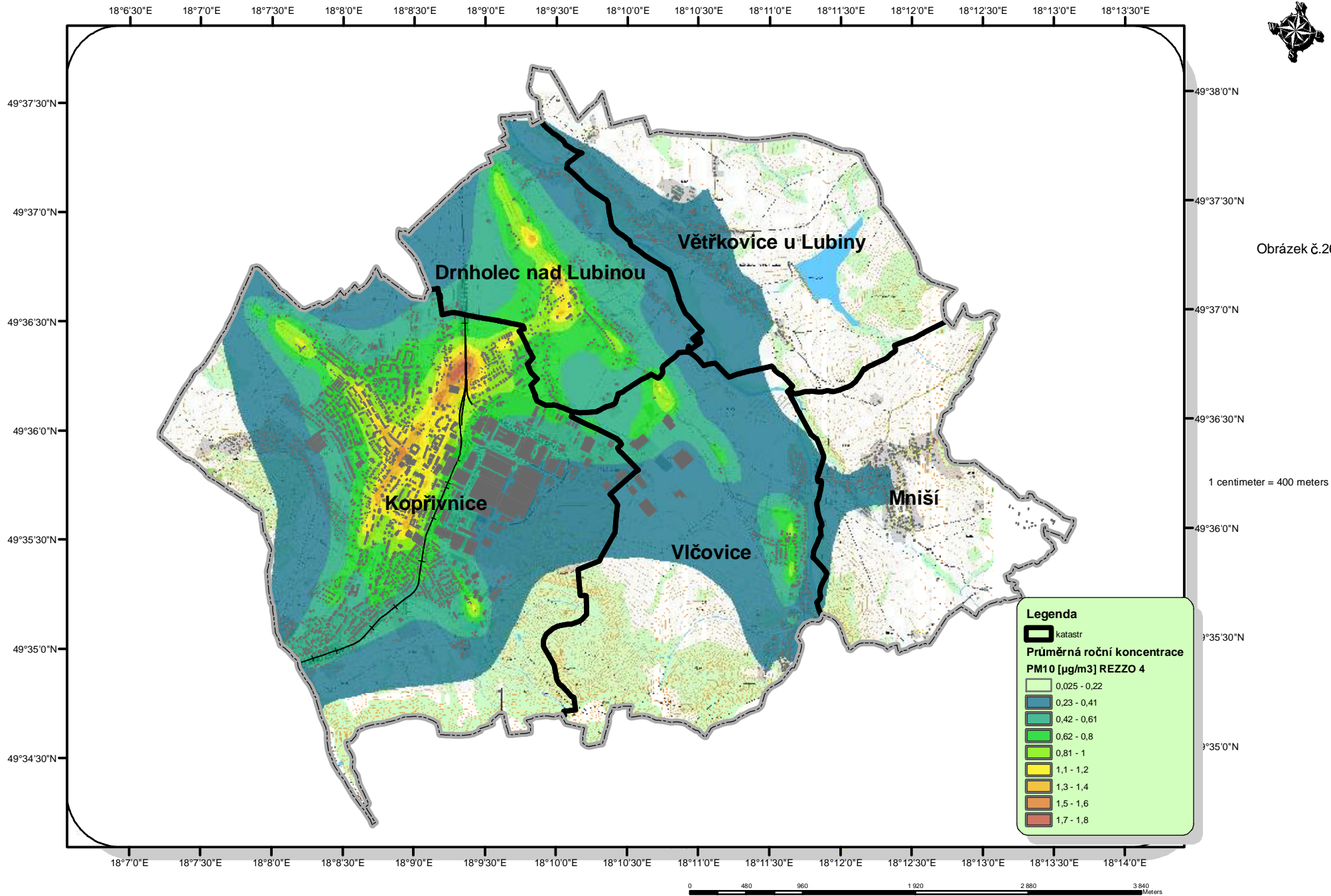
# Rozptylová studie - Město Kopřivnice



# Rozptylová studie - Město Kopřivnice

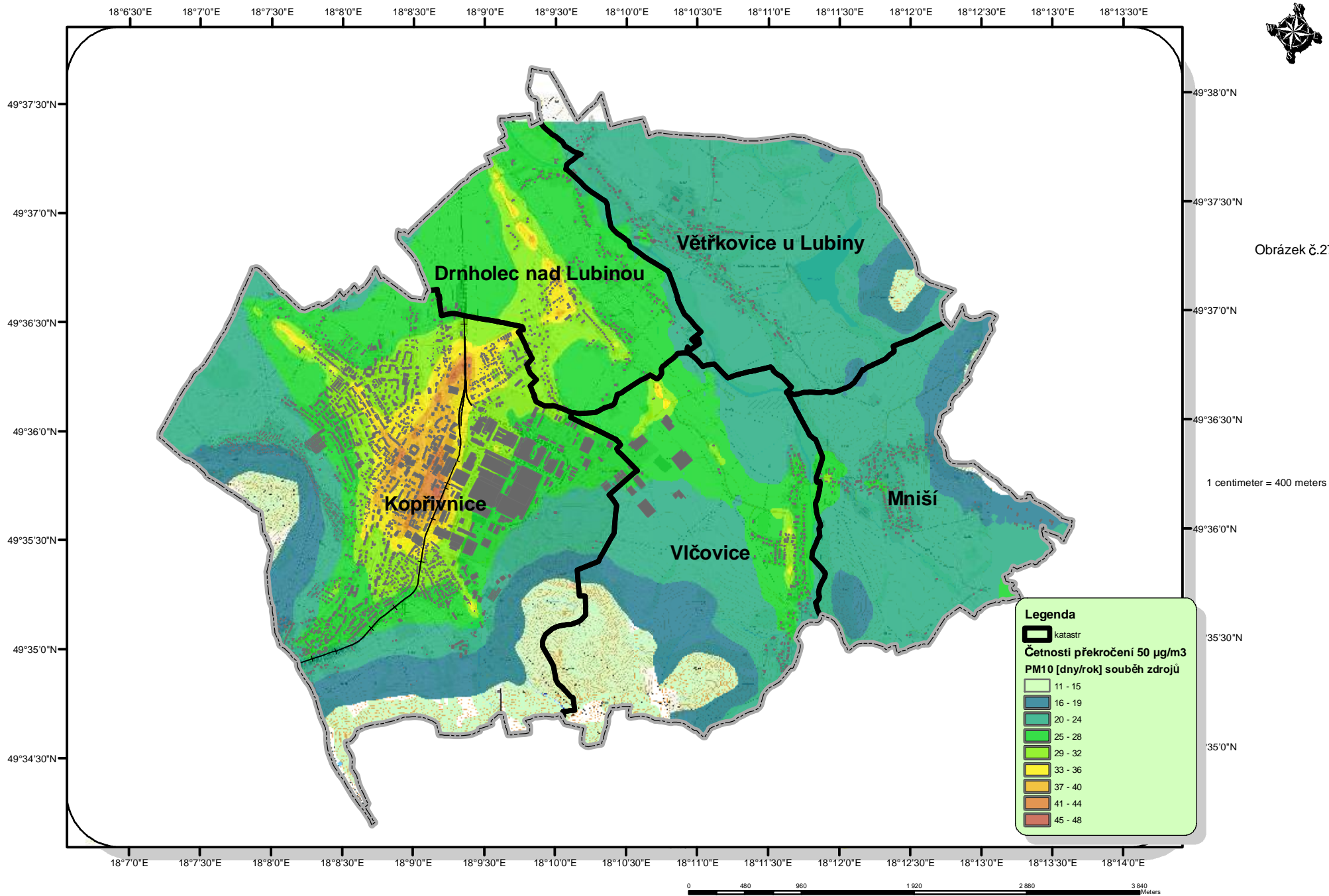


# Rozptylová studie - Město Kopřivnice



Obrázek č.26

# Rozptylová studie - Město Kopřivnice



18°6'30"E 18°7'0"E 18°7'30"E 18°8'0"E 18°8'30"E 18°9'0"E 18°9'30"E 18°10'0"E 18°10'30"E 18°11'0"E 18°11'30"E 18°12'0"E 18°12'30"E 18°13'0"E 18°13'30"E

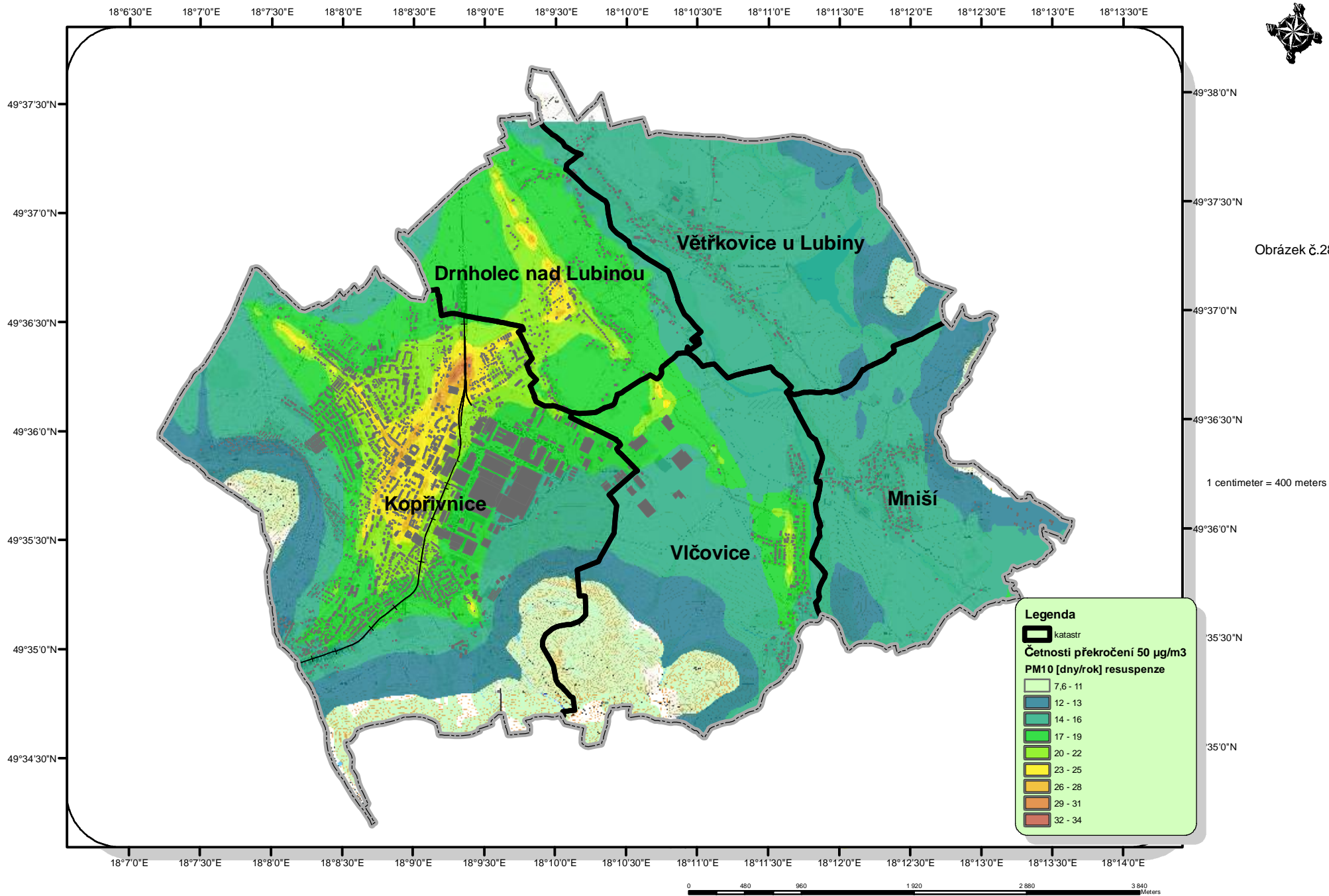
49°37'30"N  
49°37'0"N  
49°36'30"N  
49°36'0"N  
49°35'30"N  
49°35'0"N  
49°34'30"N

49°38'0"N  
49°37'30"N  
49°37'0"N  
49°36'30"N  
49°36'0"N  
35'30"N  
35'0"N

18°7'0"E 18°7'30"E 18°8'0"E 18°8'30"E 18°9'0"E 18°9'30"E 18°10'0"E 18°10'30"E 18°11'0"E 18°11'30"E 18°12'0"E 18°12'30"E 18°13'0"E 18°13'30"E 18°14'0"E

0 480 960 1 920 2 880 3 840 Meters

# Rozptylová studie - Město Kopřivnice



Obrázek č.28

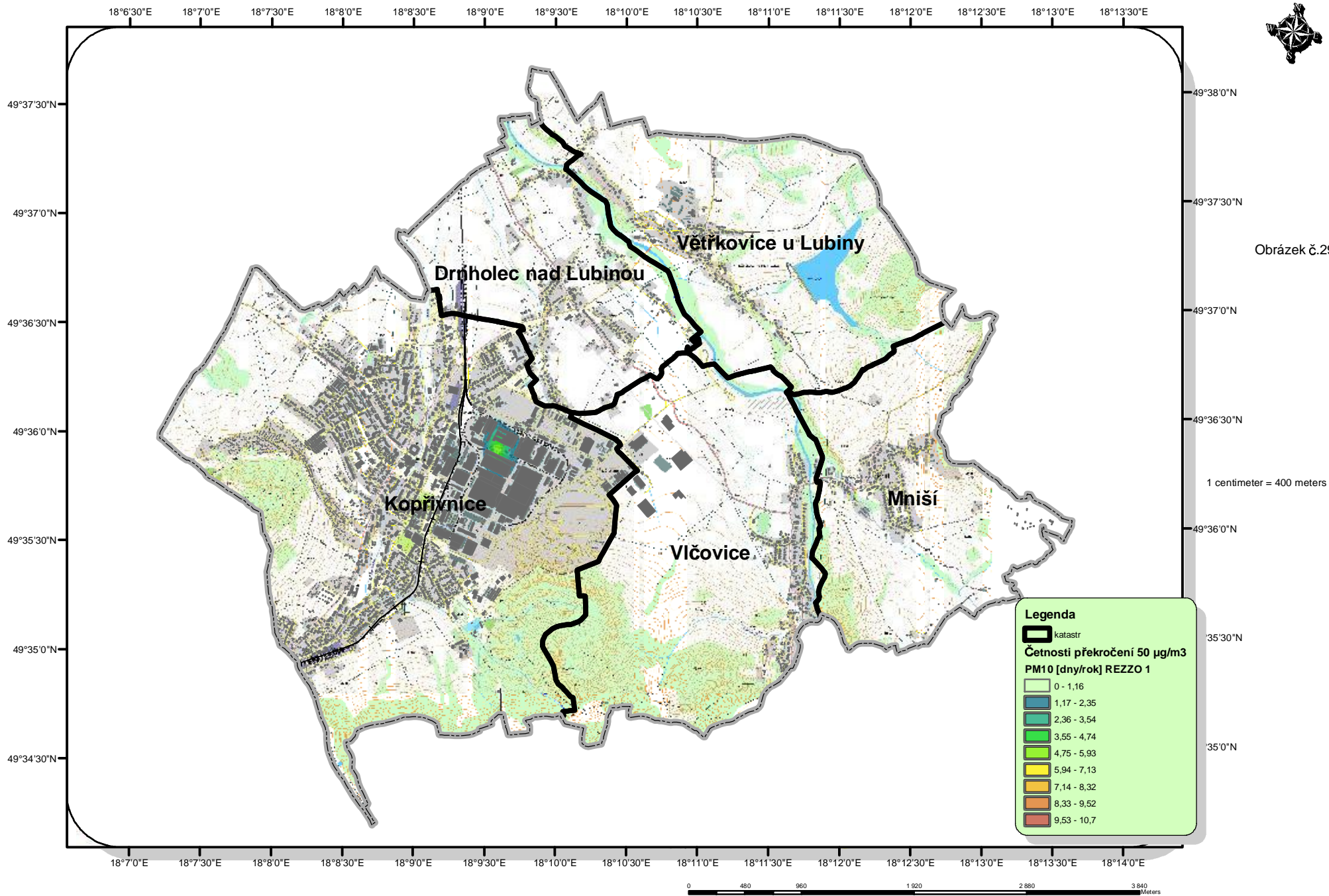
1 centimeter = 400 meters

**Legenda**

- katastr
- Četnosti překročení 50 µg/m<sup>3</sup> PM10 [dny/rok] resuspenze**
- 7,6 - 11
- 12 - 13
- 14 - 16
- 17 - 19
- 20 - 22
- 23 - 25
- 26 - 28
- 29 - 31
- 32 - 34

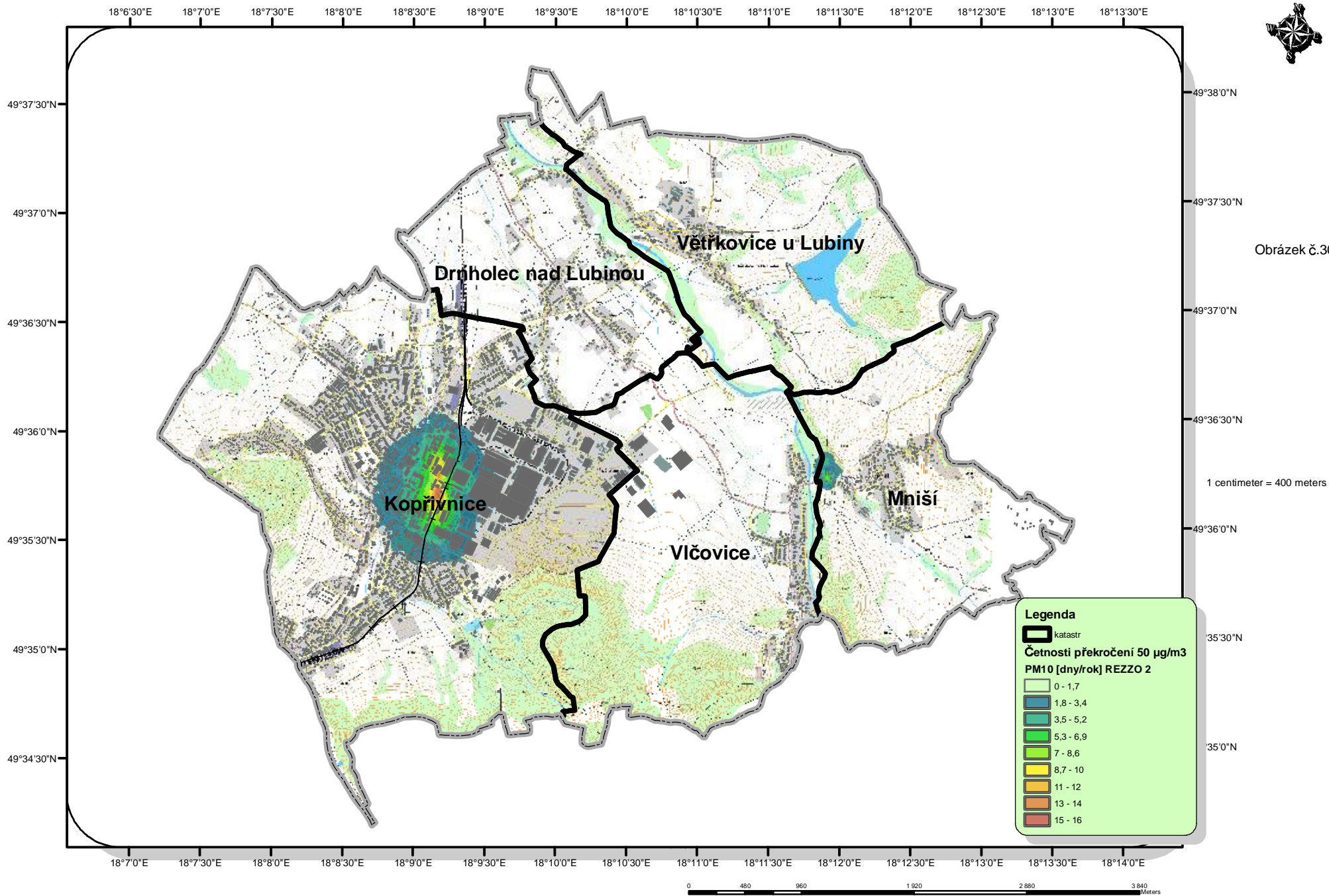
0 480 960 1 920 2 880 3 840 Meters

# Rozptylová studie - Město Kopřivnice



Obrázek č.29

# Rozptylová studie - Město Kopřivnice



18°6'30"E 18°7'0"E 18°7'30"E 18°8'0"E 18°8'30"E 18°9'0"E 18°9'30"E 18°10'0"E 18°10'30"E 18°11'0"E 18°11'30"E 18°12'0"E 18°12'30"E 18°13'0"E 18°13'30"E

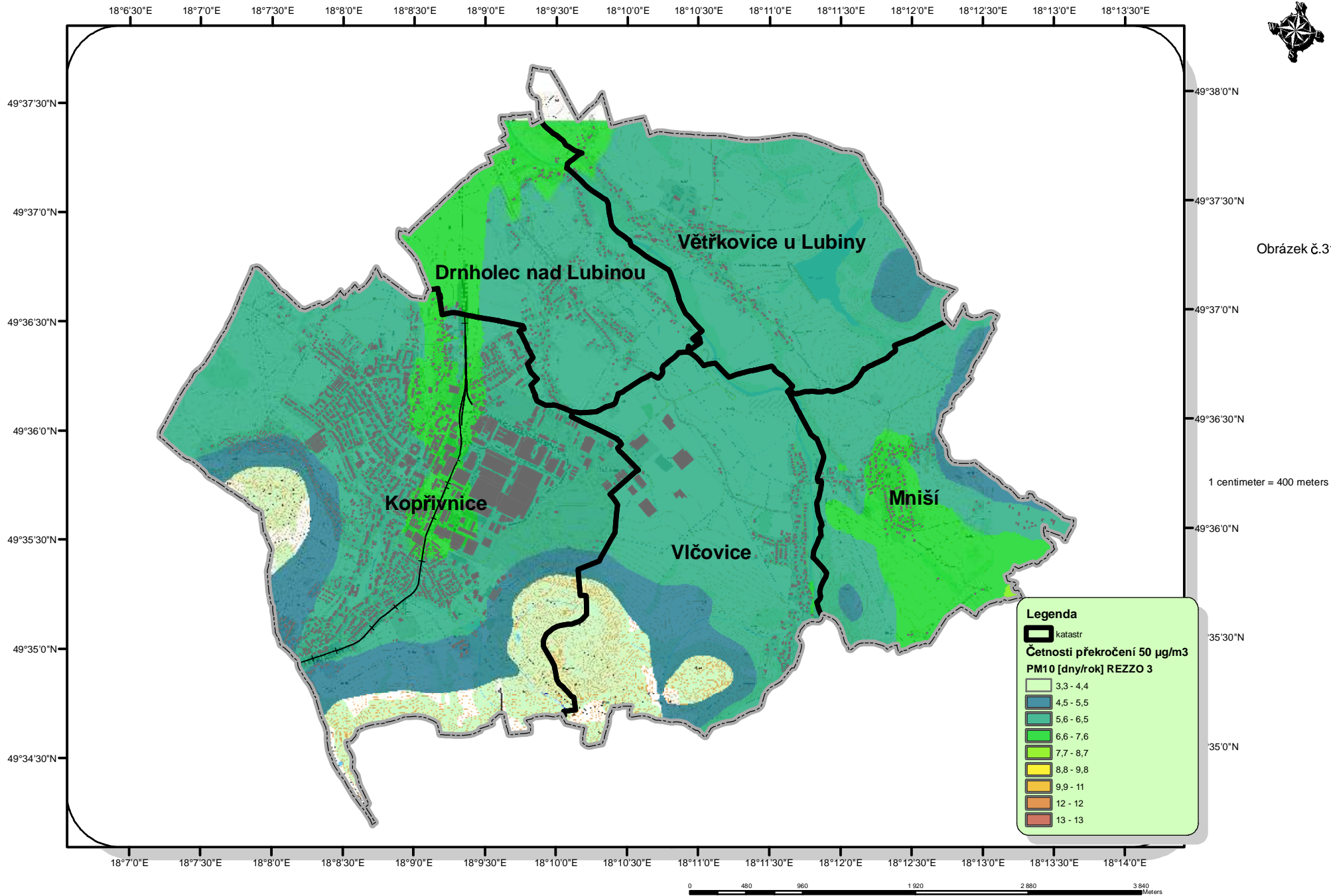
49°37'30"N  
49°37'0"N  
49°36'30"N  
49°36'0"N  
49°35'30"N  
49°35'0"N  
49°34'30"N

49°38'0"N  
49°37'30"N  
49°37'0"N  
49°36'30"N  
49°36'0"N  
35'30"N  
35'0"N

18°7'0"E 18°7'30"E 18°8'0"E 18°8'30"E 18°9'0"E 18°9'30"E 18°10'0"E 18°10'30"E 18°11'0"E 18°11'30"E 18°12'0"E 18°12'30"E 18°13'0"E 18°13'30"E 18°14'0"E

0 480 960 1 920 2 880 3 840 Meters

# Rozptylová studie - Město Kopřivnice

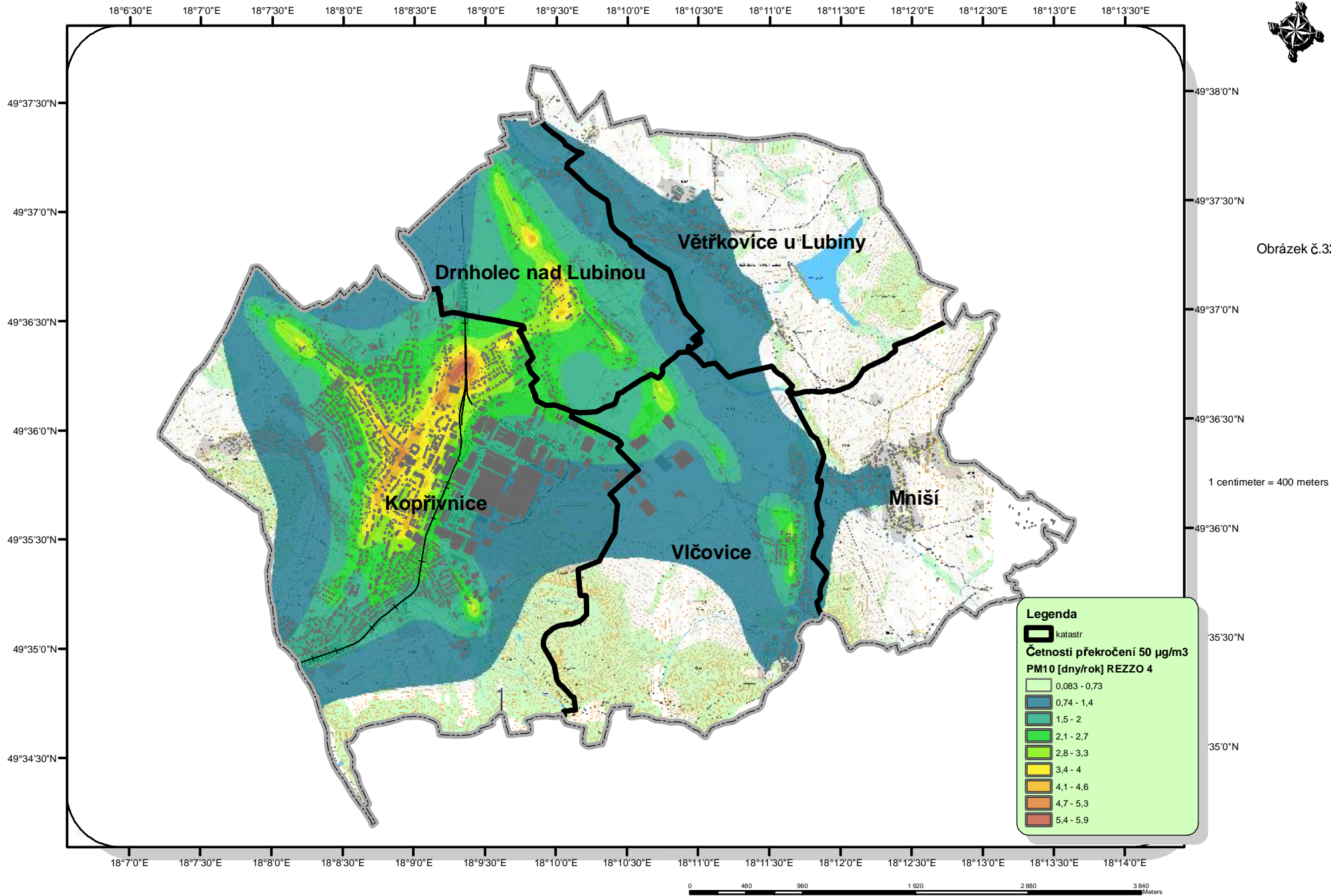


Obrázek č.31

1 centimeter = 400 meters

0 480 960 1 920 2 880 3 840 Meters

# Rozptylová studie - Město Kopřivnice



Obrázek č.32

# Rozptylová studie - Město Kopřivnice

18°6'30"E 18°7'0"E 18°7'30"E 18°8'0"E 18°8'30"E 18°9'0"E 18°9'30"E 18°10'0"E 18°10'30"E 18°11'0"E 18°11'30"E 18°12'0"E 18°12'30"E 18°13'0"E 18°13'30"E

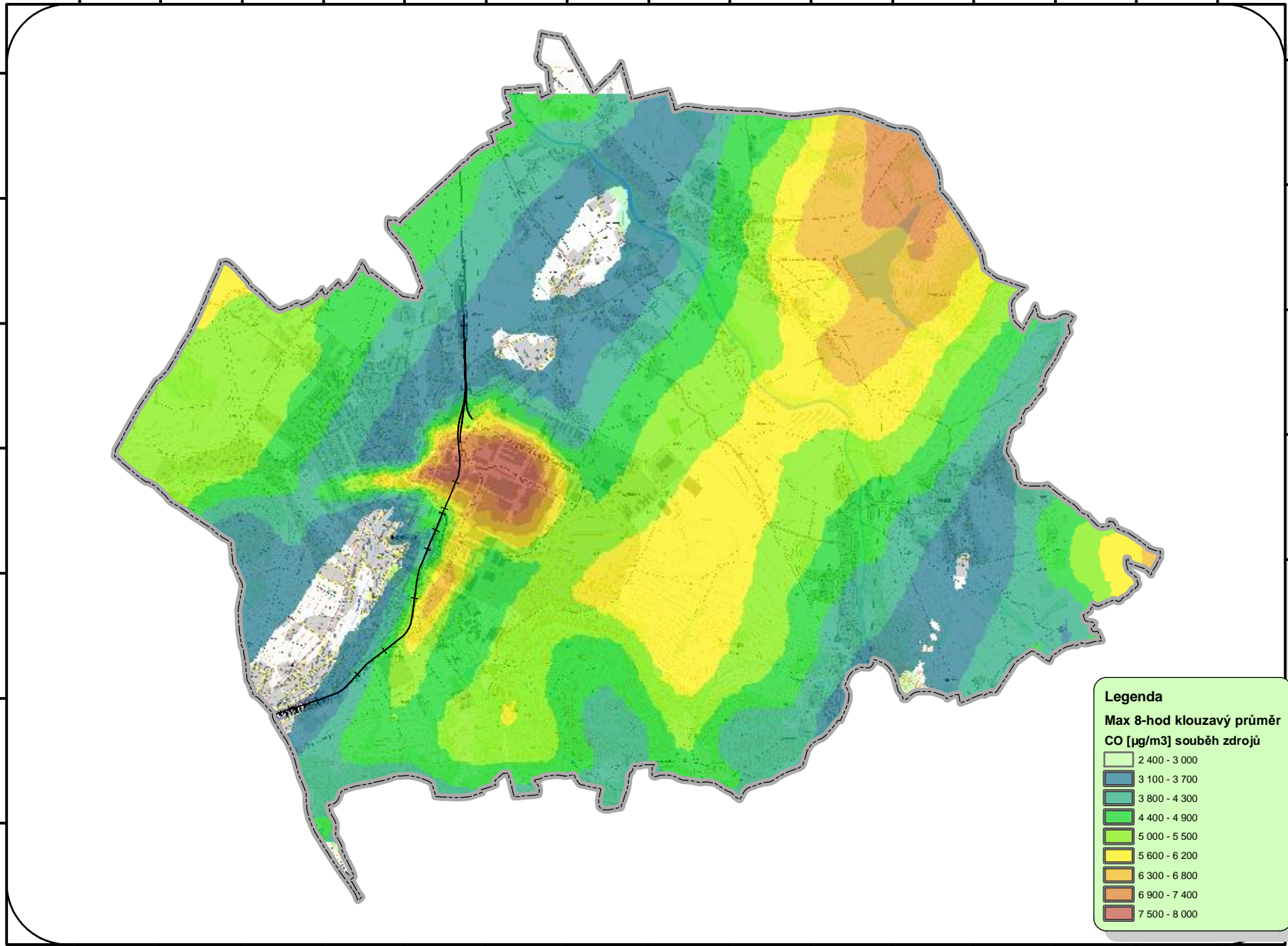


49°37'30"N  
49°37'0"N  
49°36'30"N  
49°36'0"N  
49°35'30"N  
49°35'0"N  
49°34'30"N

49°38'0"N  
49°37'30"N  
49°37'0"N  
49°36'30"N  
49°36'0"N  
49°35'30"N  
49°35'0"N  
49°34'30"N

Obrázek č.33

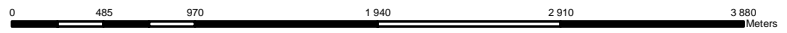
1 centimeter = 400 meters



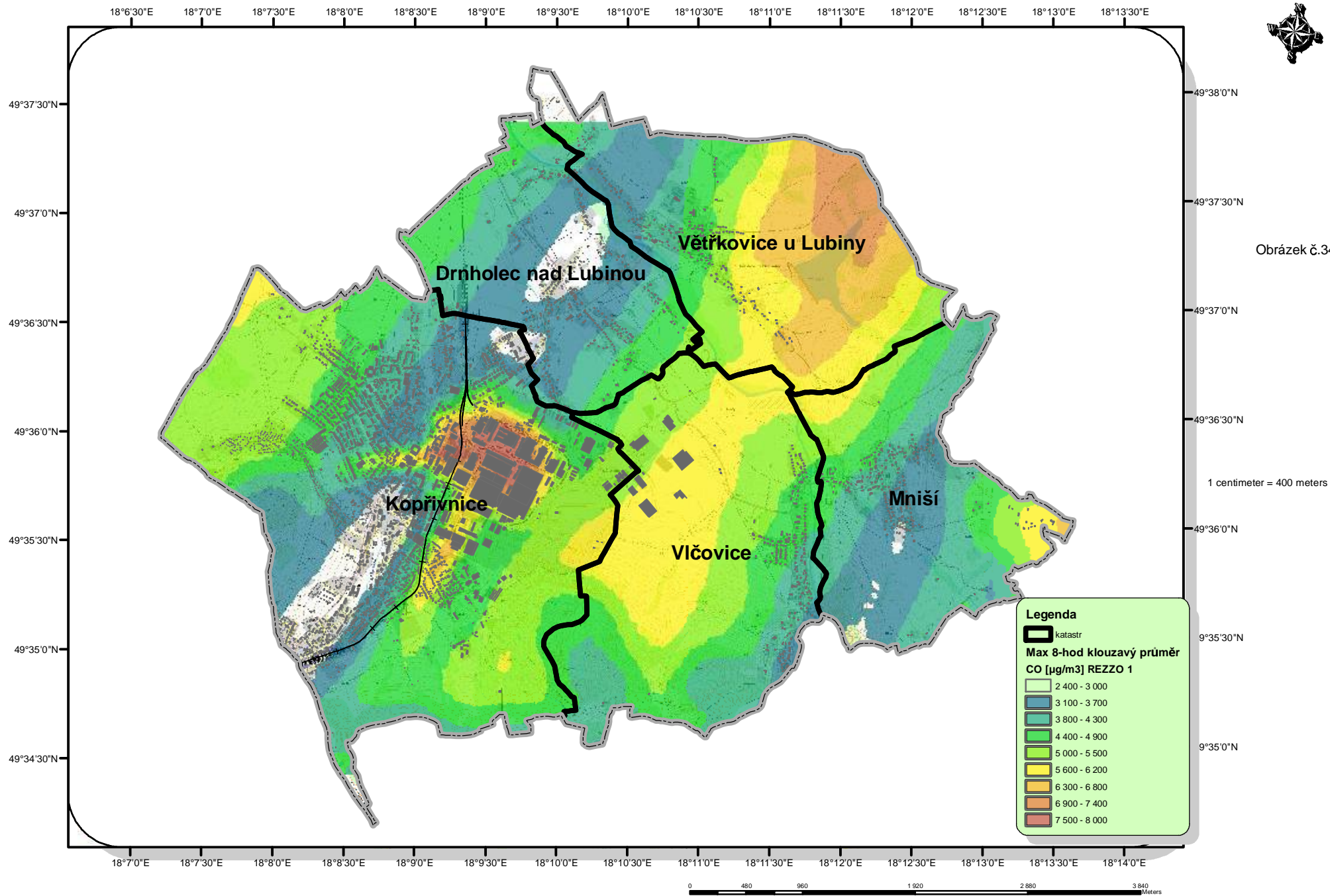
**Legenda**  
Max 8-hod klouzavý průměr  
CO [ $\mu\text{g}/\text{m}^3$ ] souběh zdrojů

2 400 - 3 000
3 100 - 3 700
3 800 - 4 300
4 400 - 4 900
5 000 - 5 500
5 600 - 6 200
6 300 - 6 800
6 900 - 7 400
7 500 - 8 000

18°7'0"E 18°7'30"E 18°8'0"E 18°8'30"E 18°9'0"E 18°9'30"E 18°10'0"E 18°10'30"E 18°11'0"E 18°11'30"E 18°12'0"E 18°12'30"E 18°13'0"E 18°13'30"E 18°14'0"E

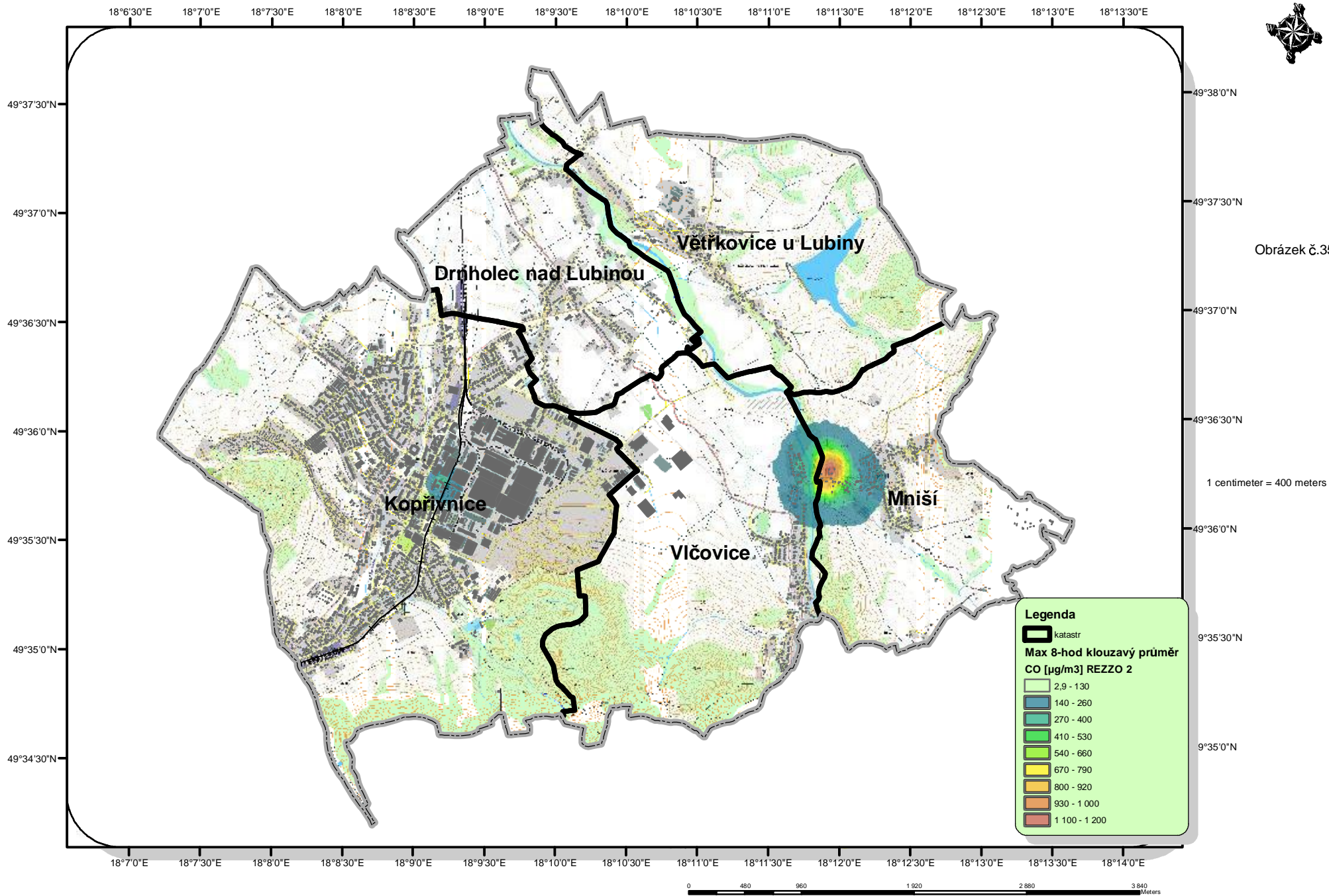


# Rozptylová studie - Město Kopřivnice

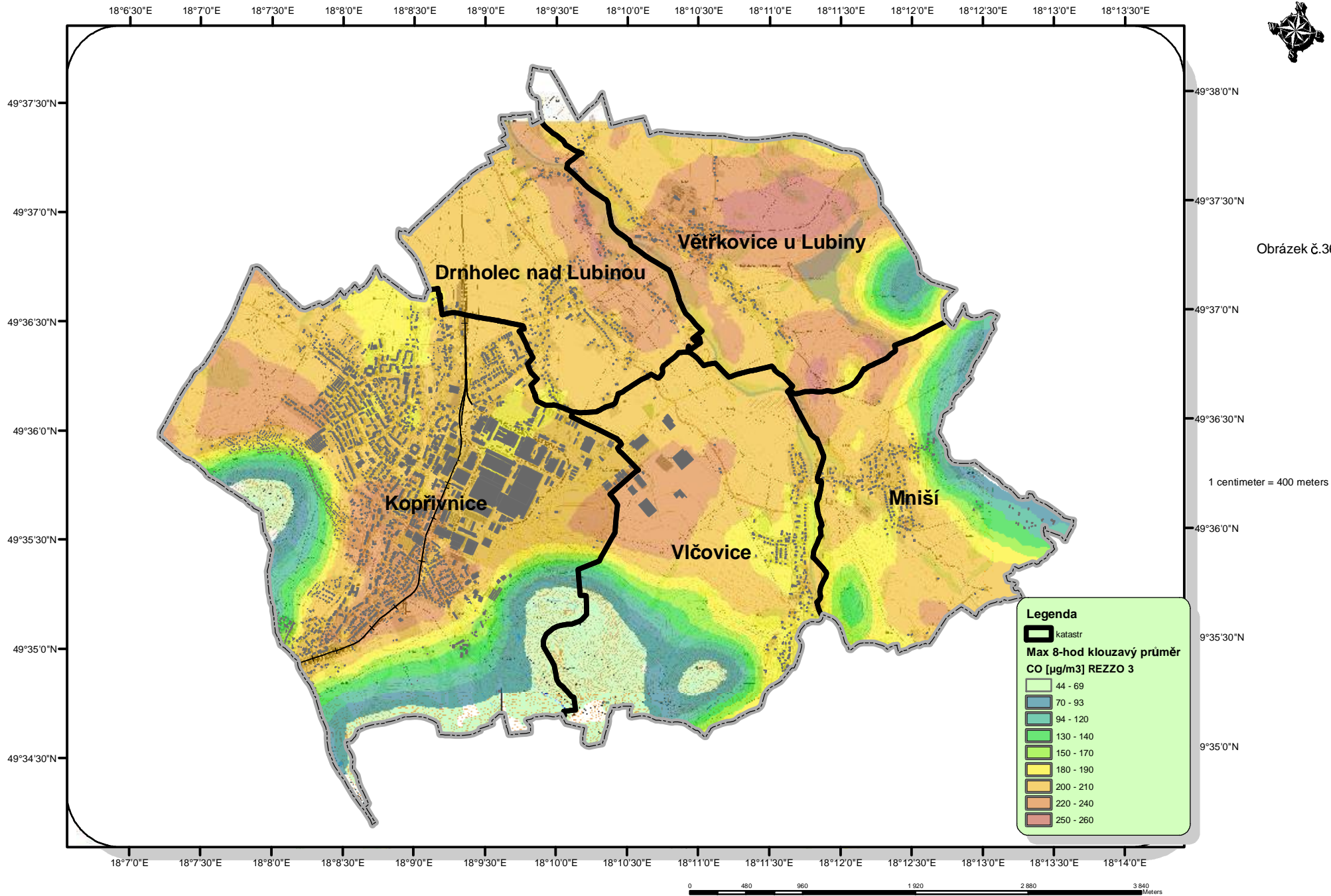


Obrázek č.34

# Rozptylová studie - Město Kopřivnice



# Rozptylová studie - Město Kopřivnice



18°6'30"E 18°7'0"E 18°7'30"E 18°8'0"E 18°8'30"E 18°9'0"E 18°9'30"E 18°10'0"E 18°10'30"E 18°11'0"E 18°11'30"E 18°12'0"E 18°12'30"E 18°13'0"E 18°13'30"E

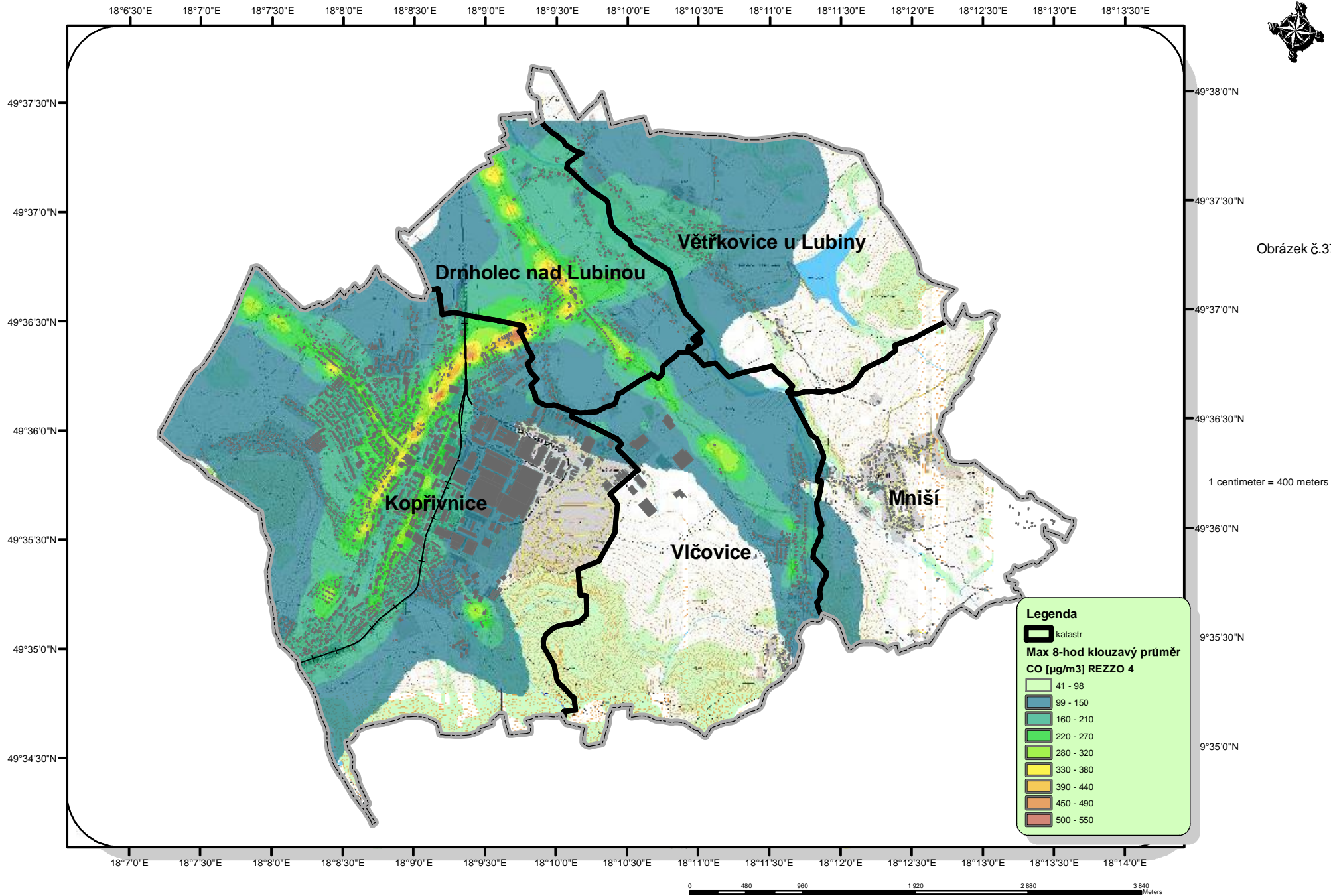
49°37'30"N  
49°37'0"N  
49°36'30"N  
49°36'0"N  
49°35'30"N  
49°35'0"N  
49°34'30"N

49°38'0"N  
49°37'30"N  
49°37'0"N  
49°36'30"N  
49°36'0"N  
9°35'30"N  
9°35'0"N

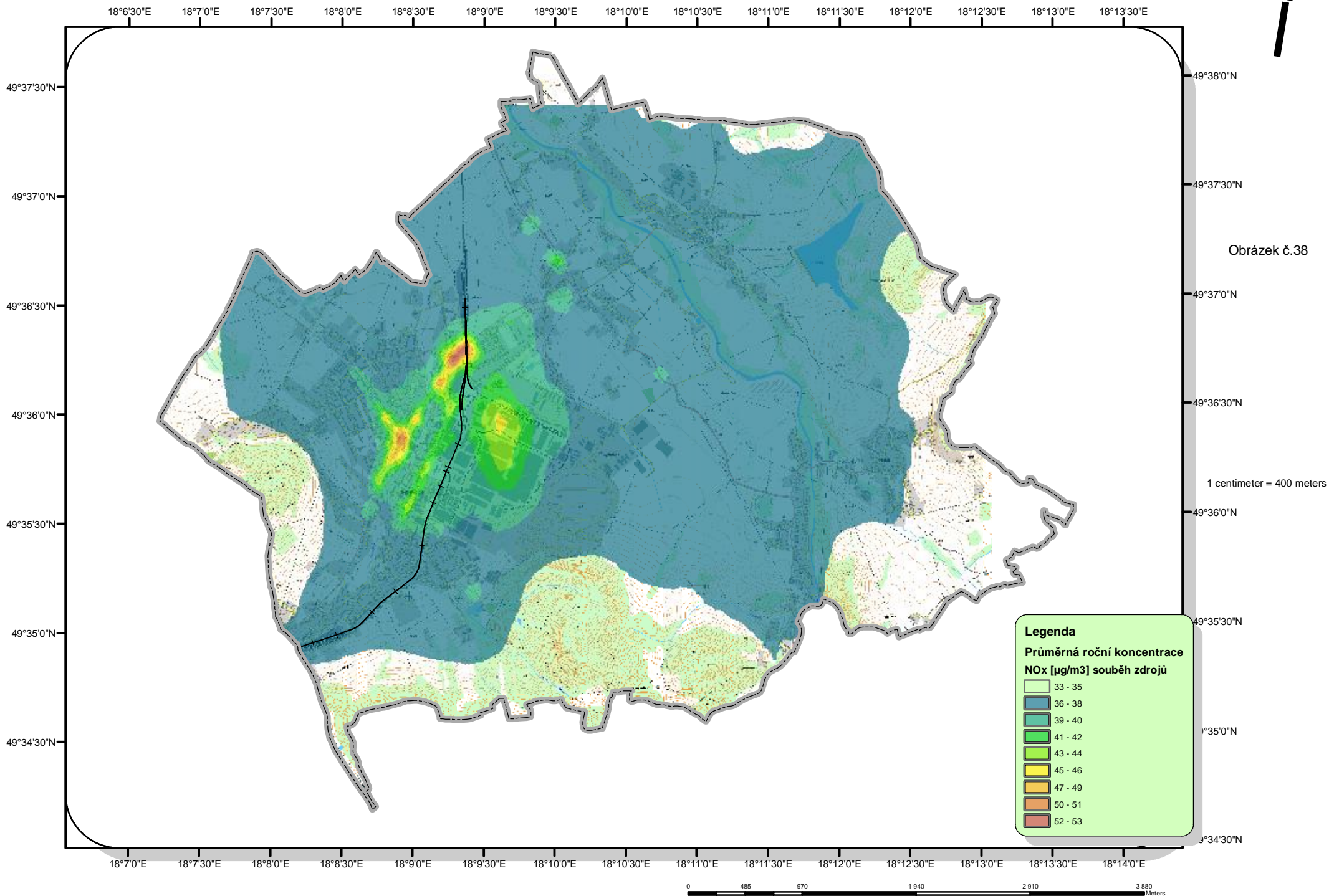
18°7'0"E 18°7'30"E 18°8'0"E 18°8'30"E 18°9'0"E 18°9'30"E 18°10'0"E 18°10'30"E 18°11'0"E 18°11'30"E 18°12'0"E 18°12'30"E 18°13'0"E 18°13'30"E 18°14'0"E

0 480 960 1 920 2 880 3 840 Meters

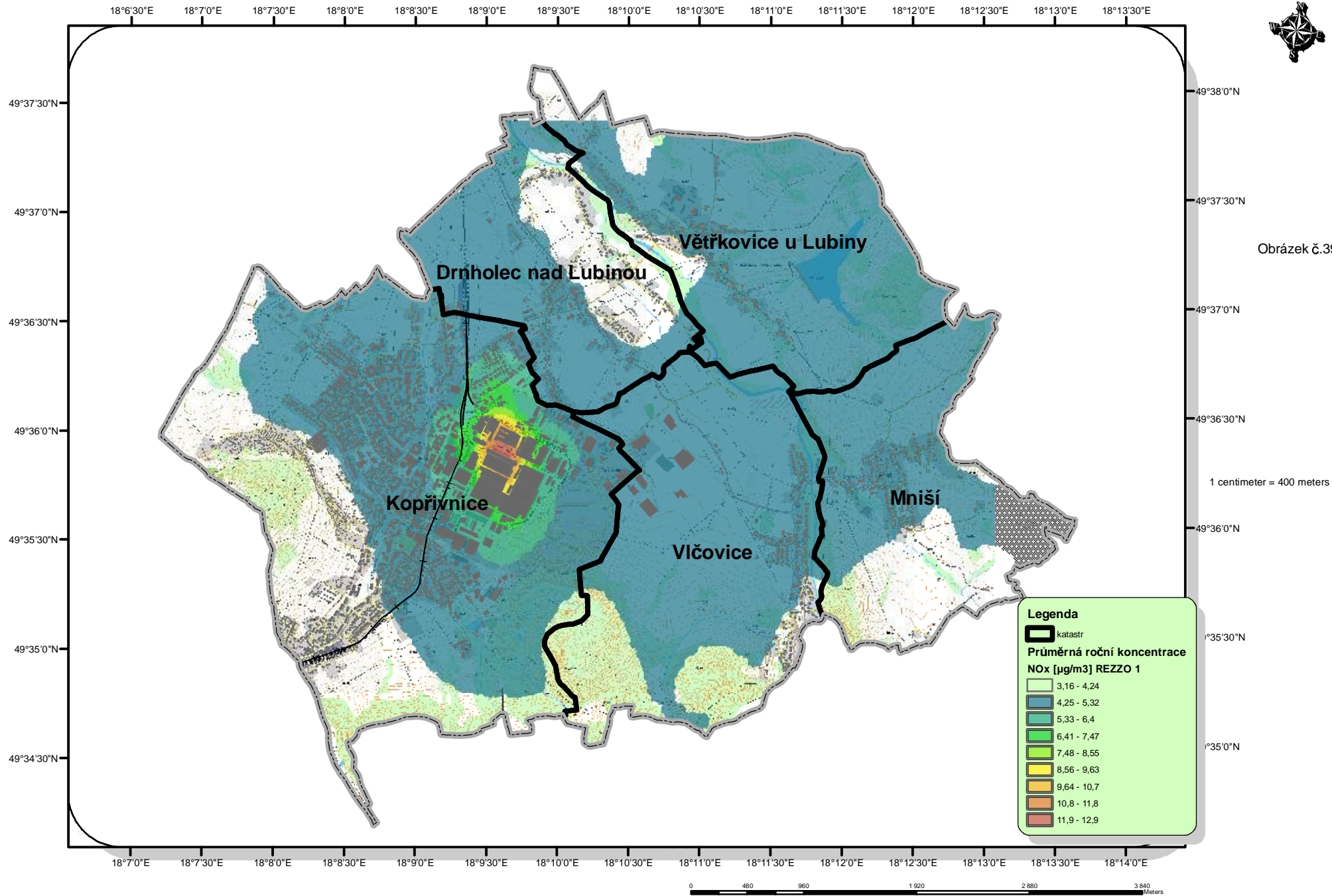
# Rozptylová studie - Město Kopřivnice



# Rozptylová studie - Město Kopřivnice



# Rozptylová studie - Město Kopřivnice



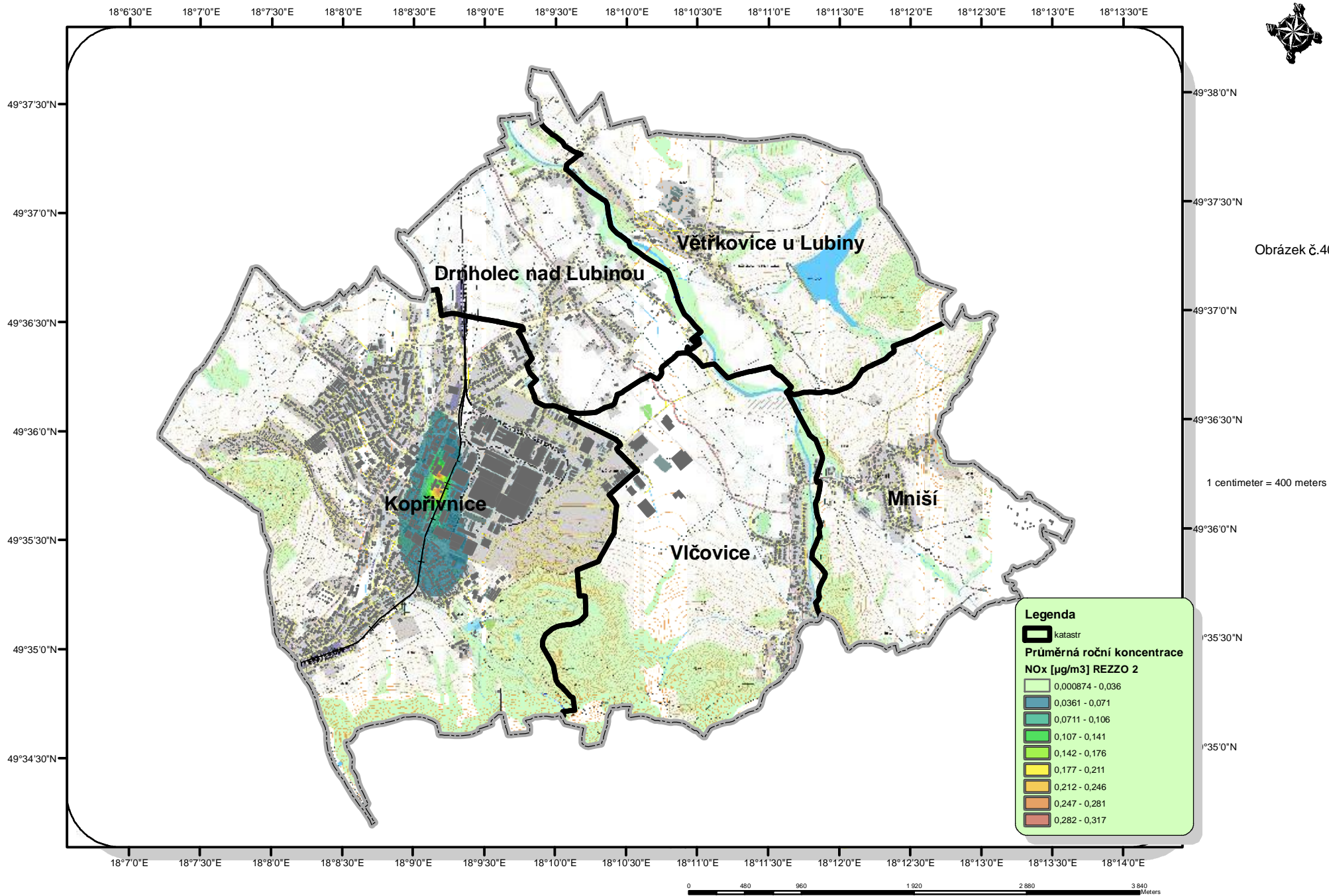
18°6'30"E 18°7'0"E 18°7'30"E 18°8'0"E 18°8'30"E 18°9'0"E 18°9'30"E 18°10'0"E 18°10'30"E 18°11'0"E 18°11'30"E 18°12'0"E 18°12'30"E 18°13'0"E 18°13'30"E

49°37'30"N 49°37'0"N 49°36'30"N 49°36'0"N 49°35'30"N 49°35'0"N 49°34'30"N

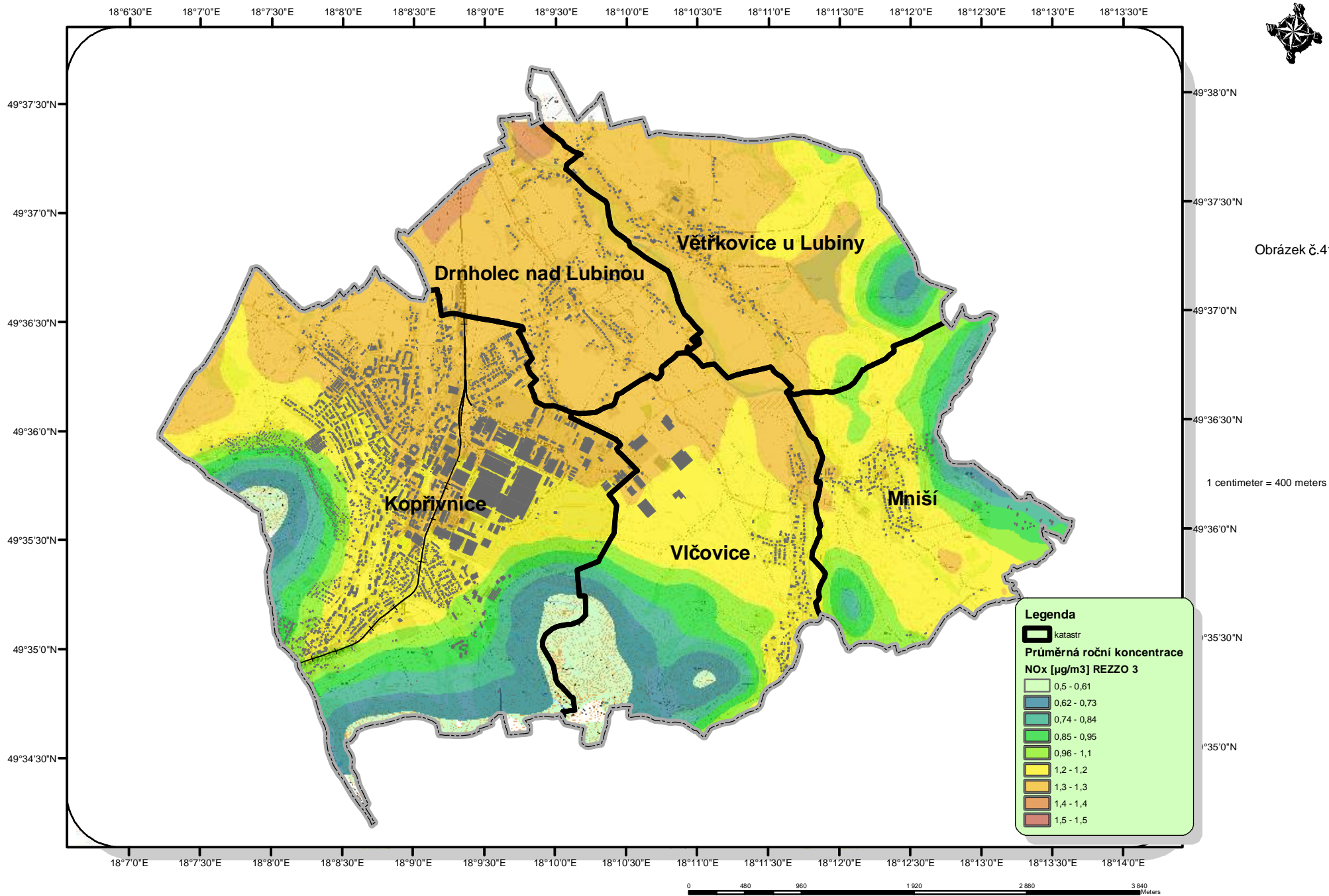
18°7'0"E 18°7'30"E 18°8'0"E 18°8'30"E 18°9'0"E 18°9'30"E 18°10'0"E 18°10'30"E 18°11'0"E 18°11'30"E 18°12'0"E 18°12'30"E 18°13'0"E 18°14'0"E



# Rozptylová studie - Město Kopřivnice



# Rozptylová studie - Město Kopřivnice



18°6'30"E 18°7'0"E 18°7'30"E 18°8'0"E 18°8'30"E 18°9'0"E 18°9'30"E 18°10'0"E 18°10'30"E 18°11'0"E 18°11'30"E 18°12'0"E 18°12'30"E 18°13'0"E 18°13'30"E

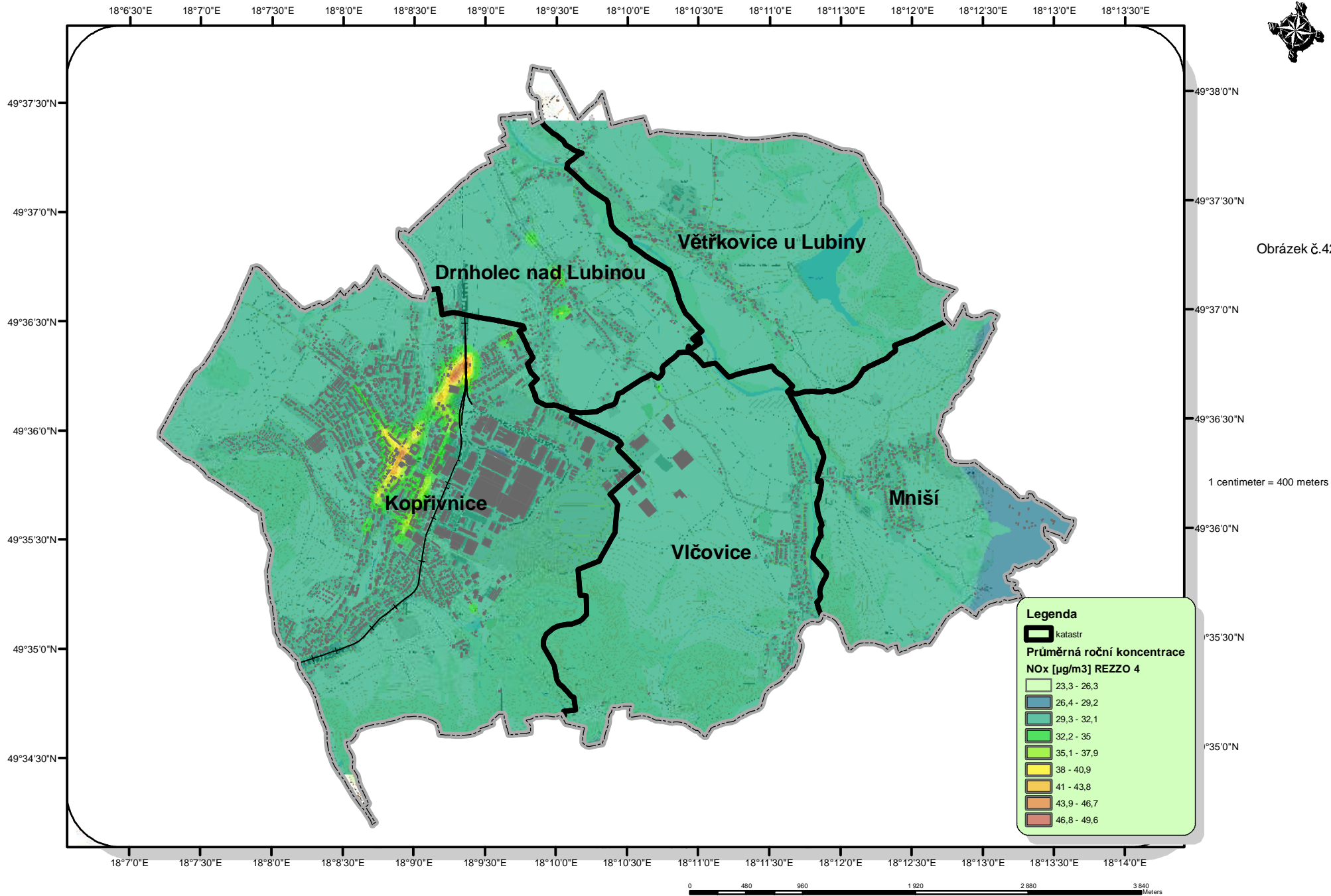
49°37'30"N  
49°37'0"N  
49°36'30"N  
49°36'0"N  
49°35'30"N  
49°35'0"N  
49°34'30"N

49°38'0"N  
49°37'30"N  
49°37'0"N  
49°36'30"N  
49°36'0"N  
49°35'30"N  
49°35'0"N

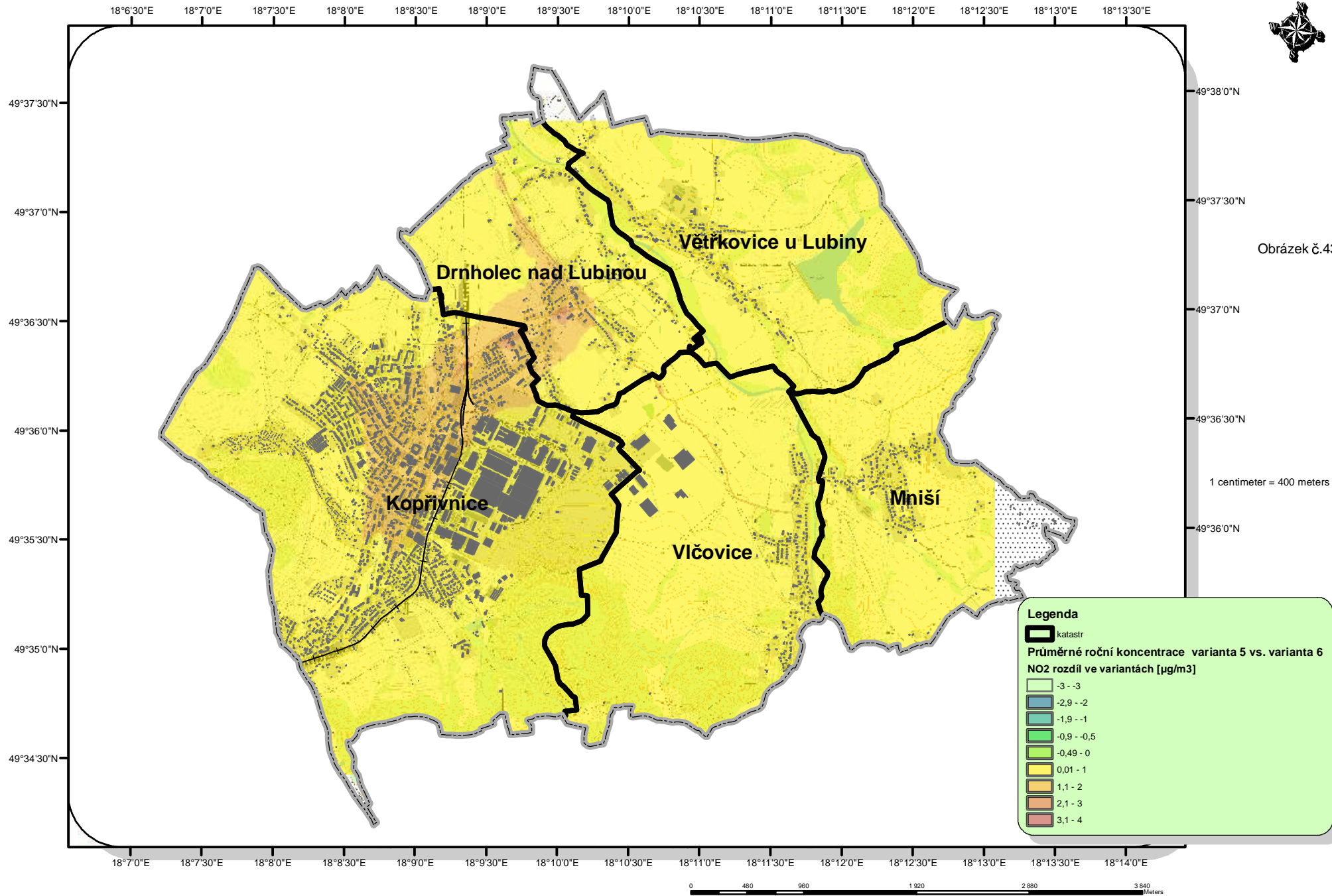
18°7'0"E 18°7'30"E 18°8'0"E 18°8'30"E 18°9'0"E 18°9'30"E 18°10'0"E 18°10'30"E 18°11'0"E 18°11'30"E 18°12'0"E 18°12'30"E 18°13'0"E 18°13'30"E 18°14'0"E

0 480 960 1920 2880 3840 Meters

# Rozptylová studie - Město Kopřivnice



# Rozptylová studie - Město Kopřivnice



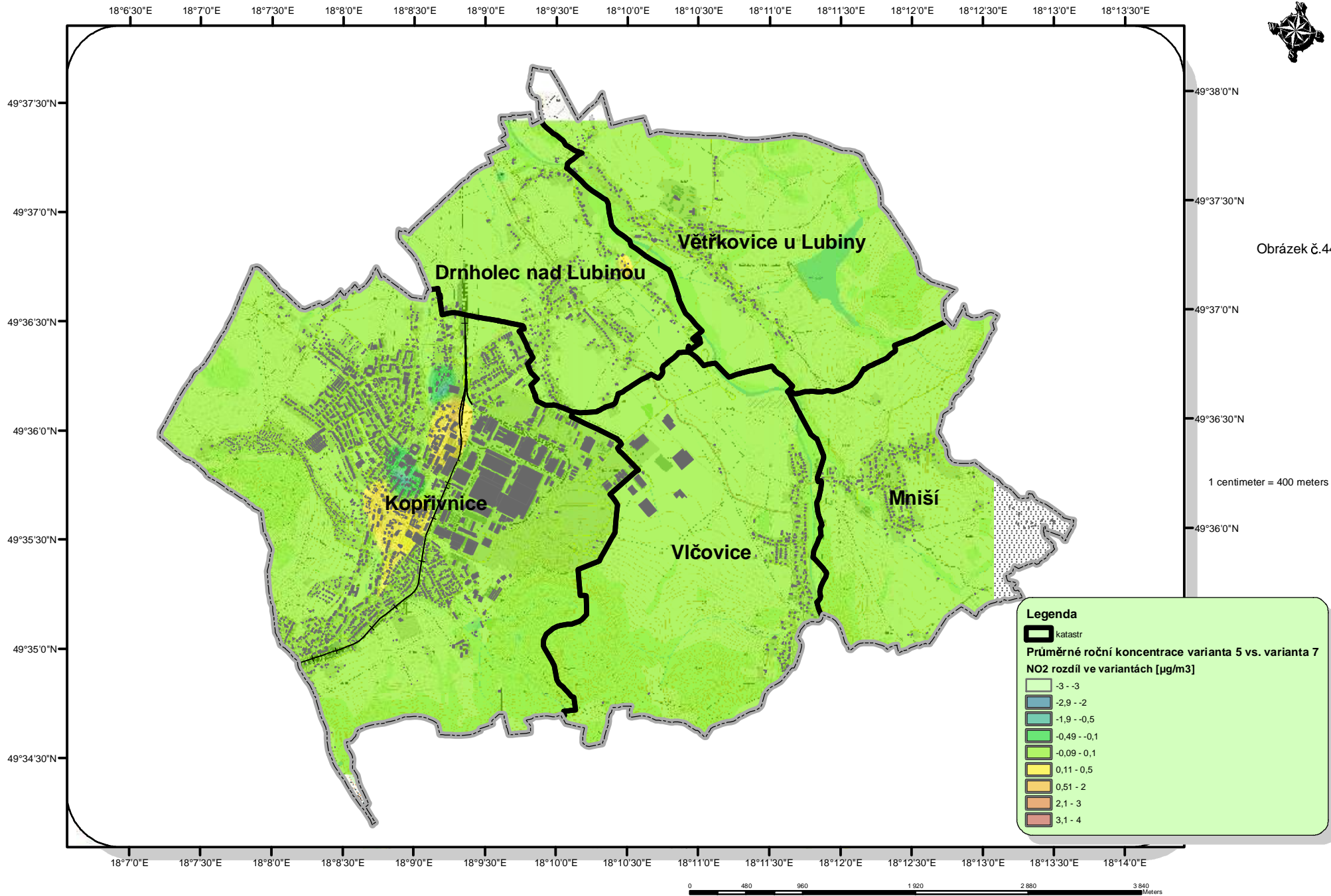
**Legenda**

katastr

**Průměrné roční koncentrace varianta 5 vs. varianta 6  
NO<sub>2</sub> rozdíl ve variantách [µg/m<sup>3</sup>]**

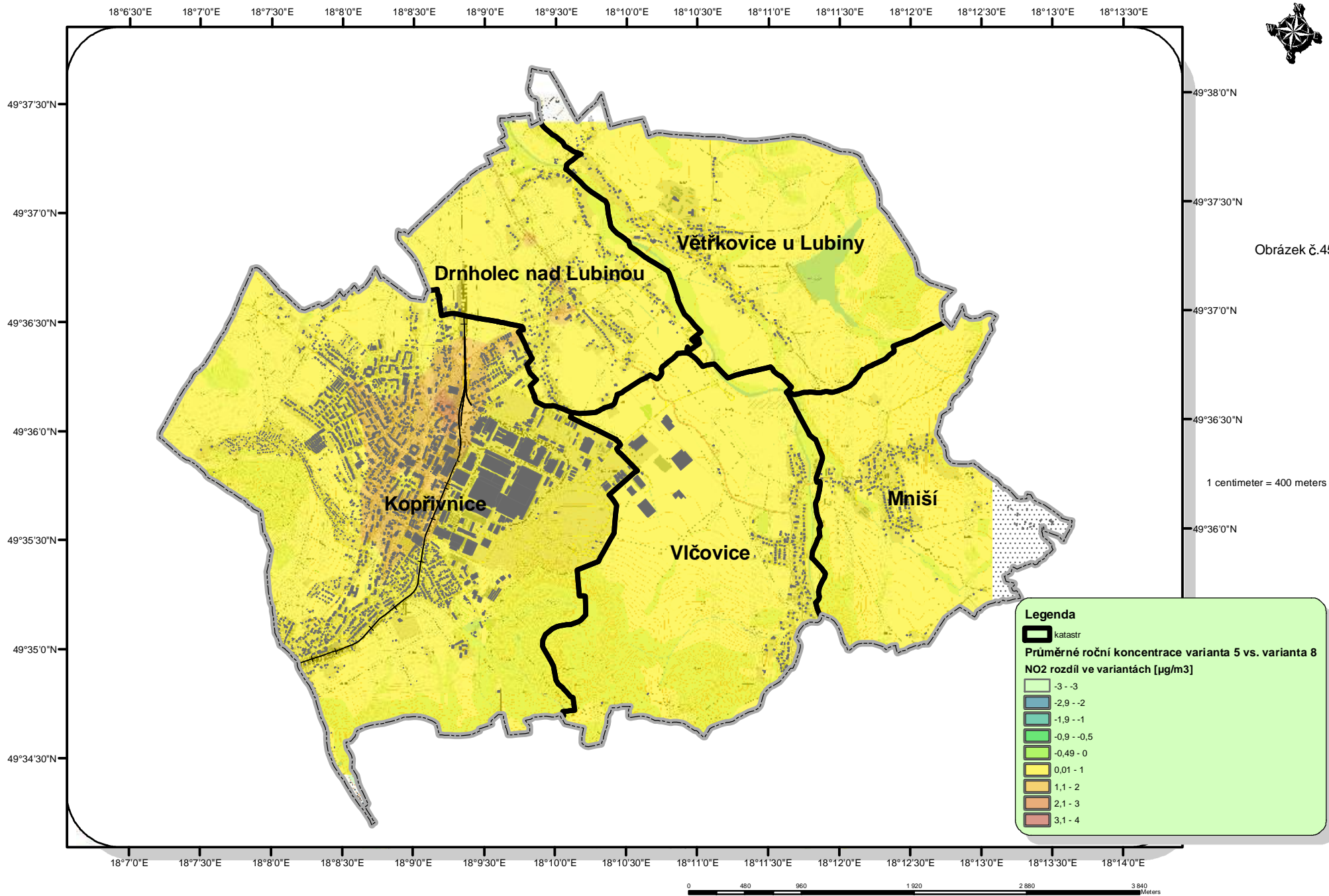
	-3 - -3
	-2,9 - -2
	-1,9 - -1
	-0,9 - -0,5
	-0,49 - 0
	0,01 - 1
	1,1 - 2
	2,1 - 3
	3,1 - 4

# Rozptylová studie - Město Kopřivnice

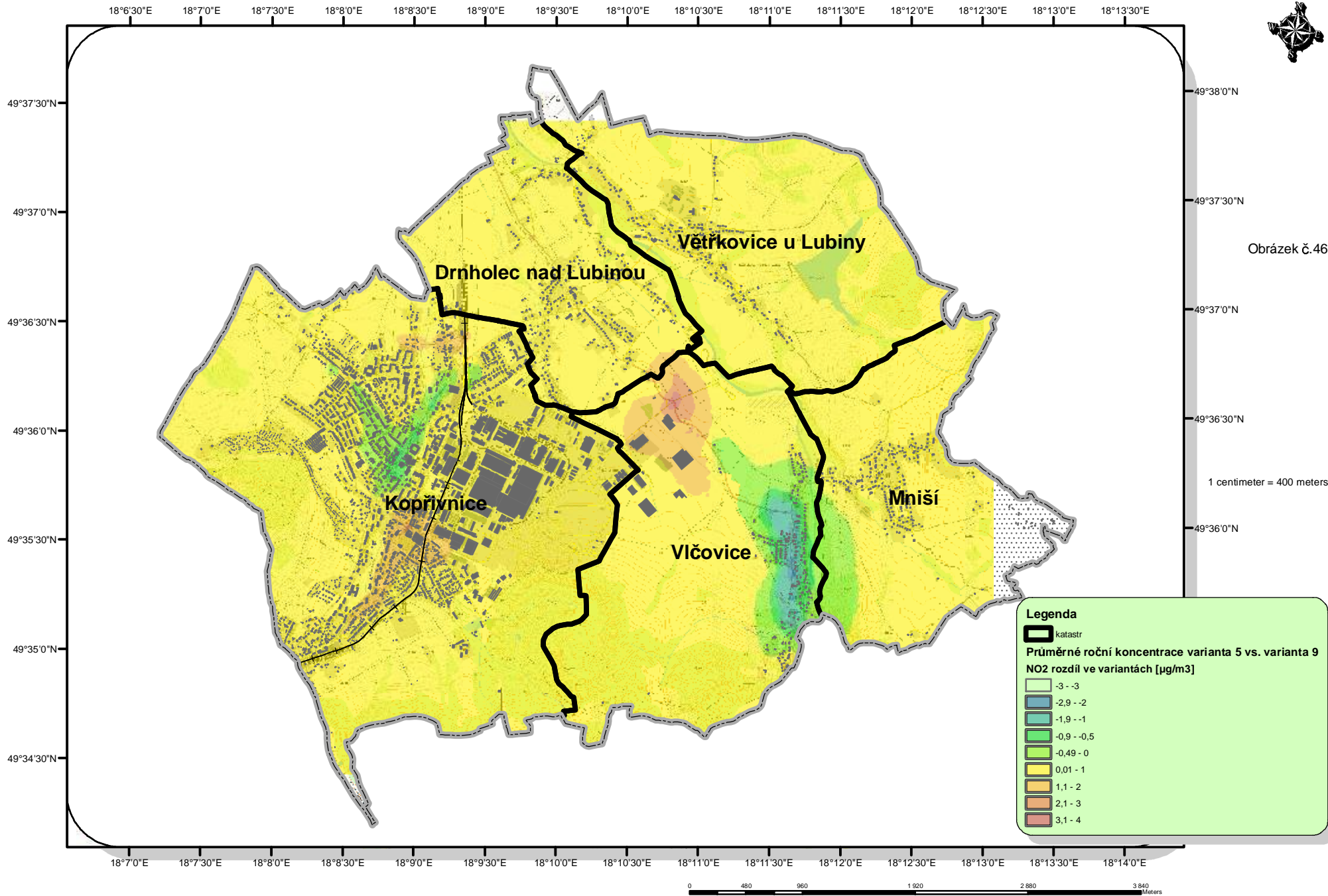


Obrázek č.44

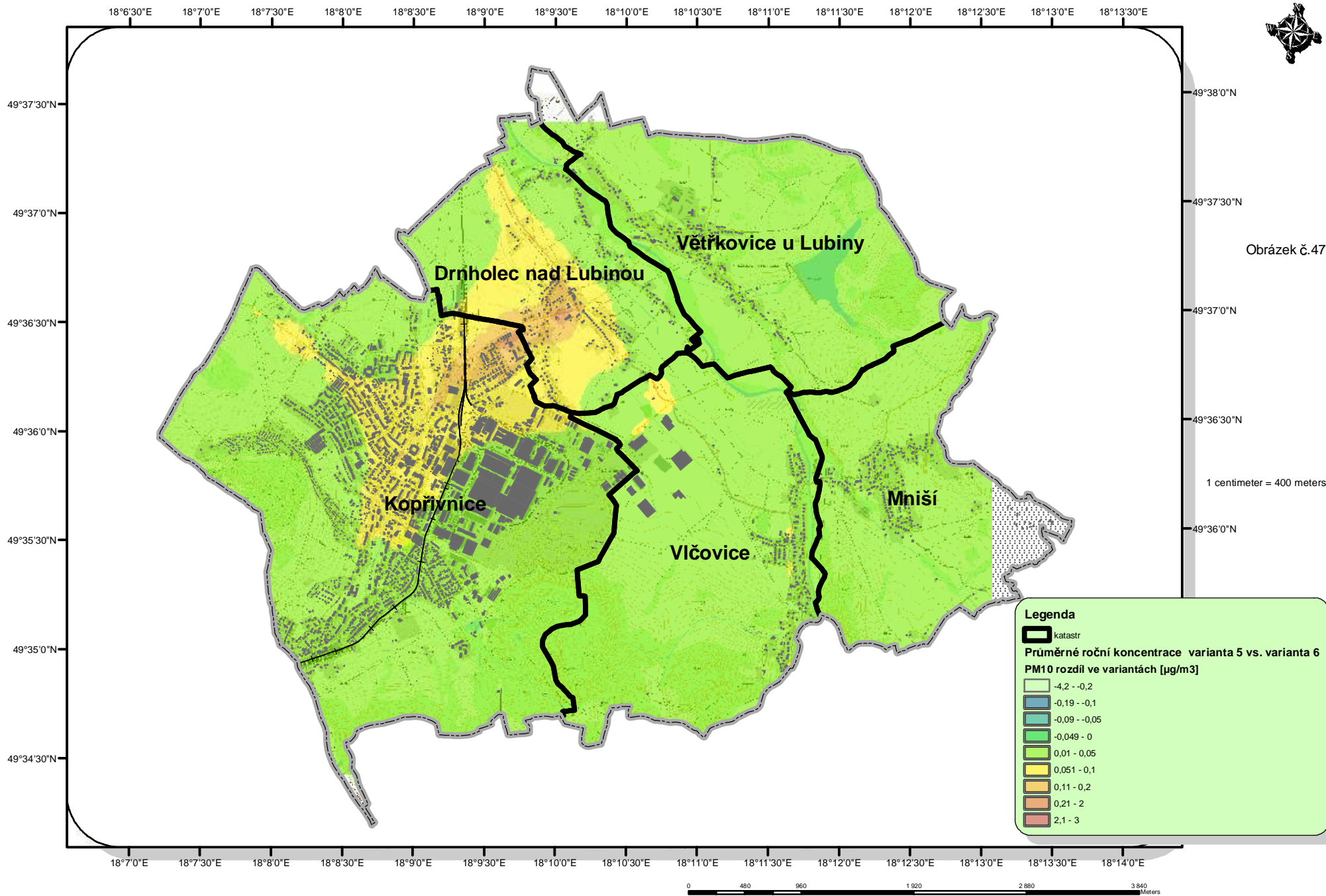
# Rozptylová studie - Město Kopřivnice



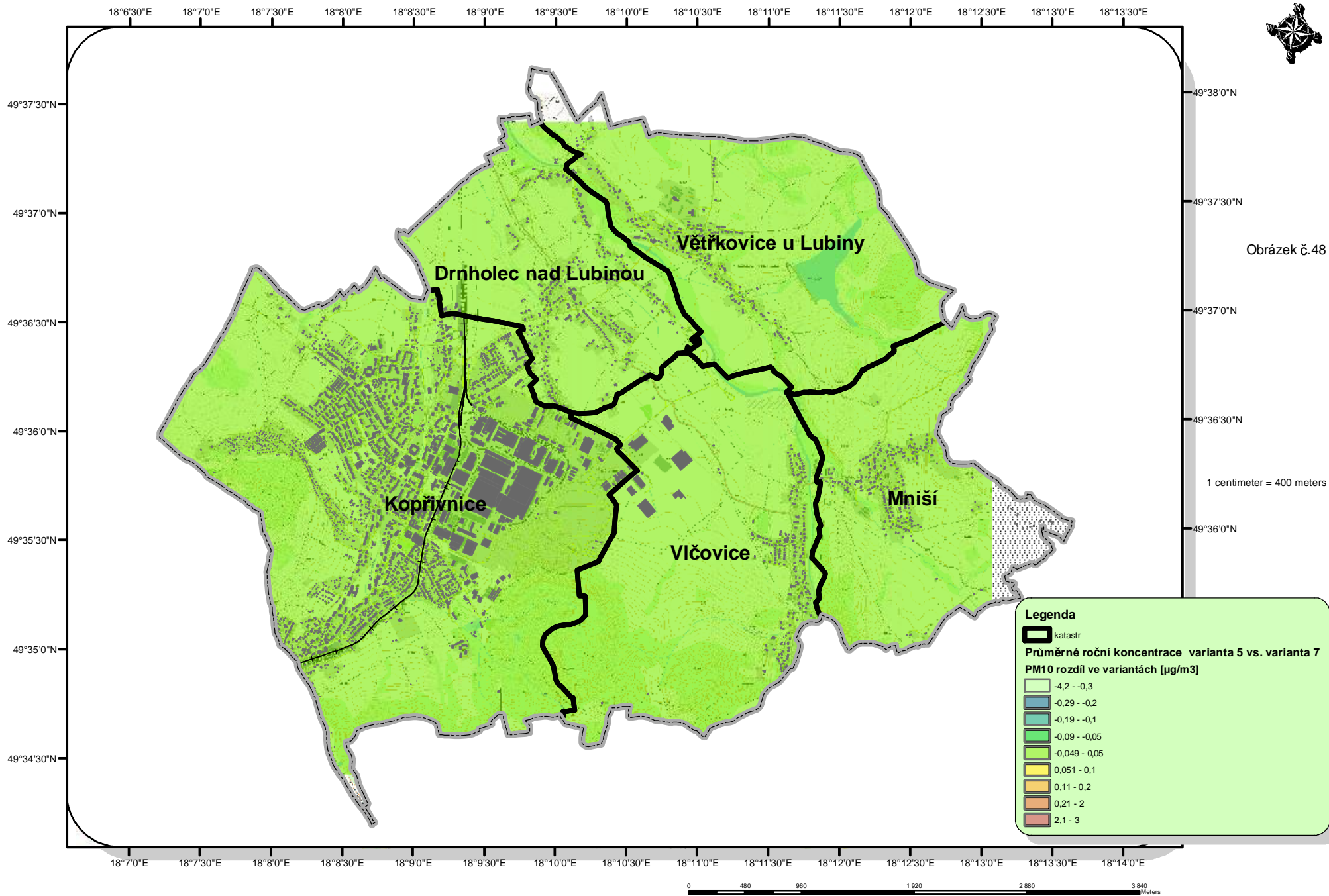
# Rozptylová studie - Město Kopřivnice



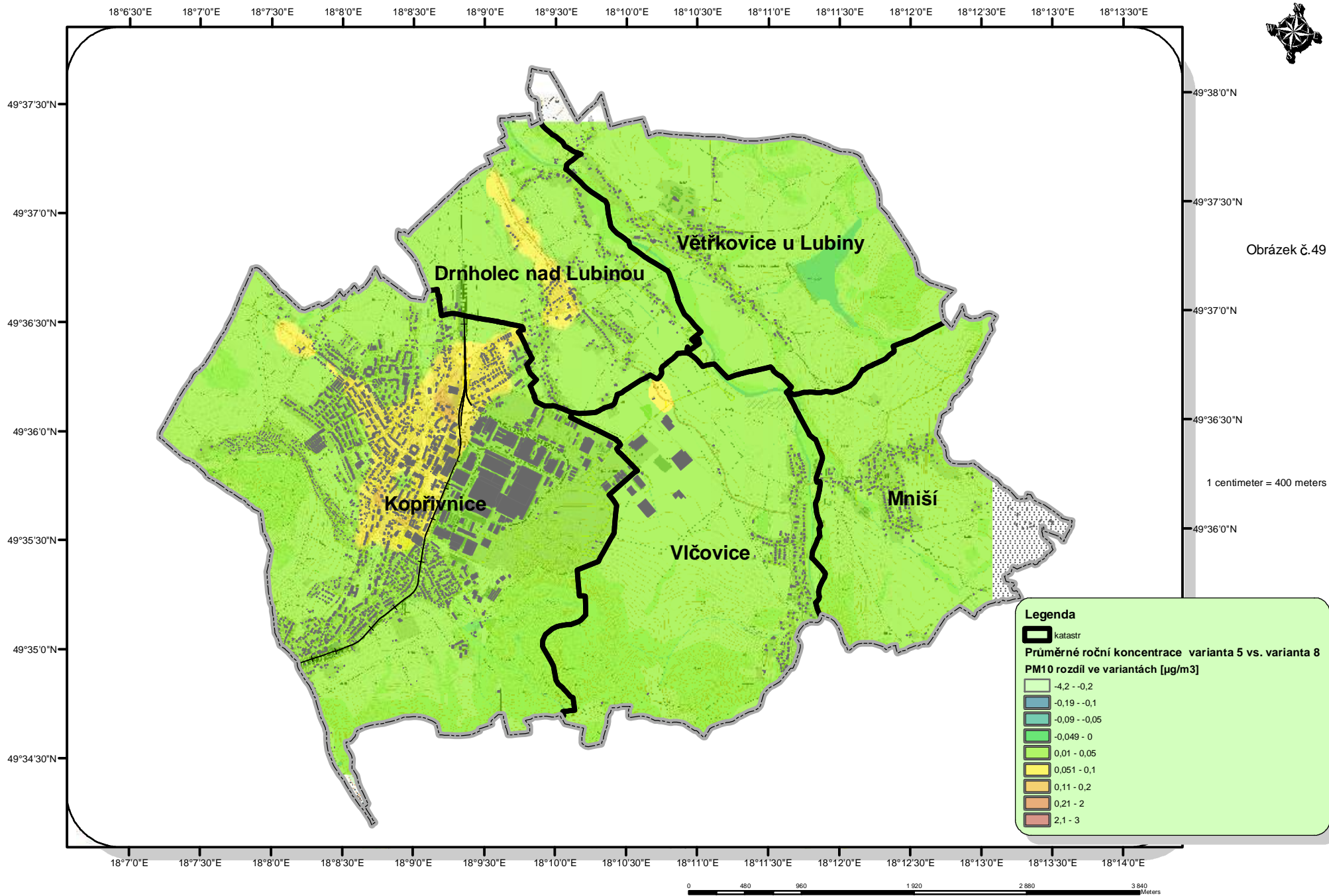
# Rozptylová studie - Město Kopřivnice



# Rozptylová studie - Město Kopřivnice

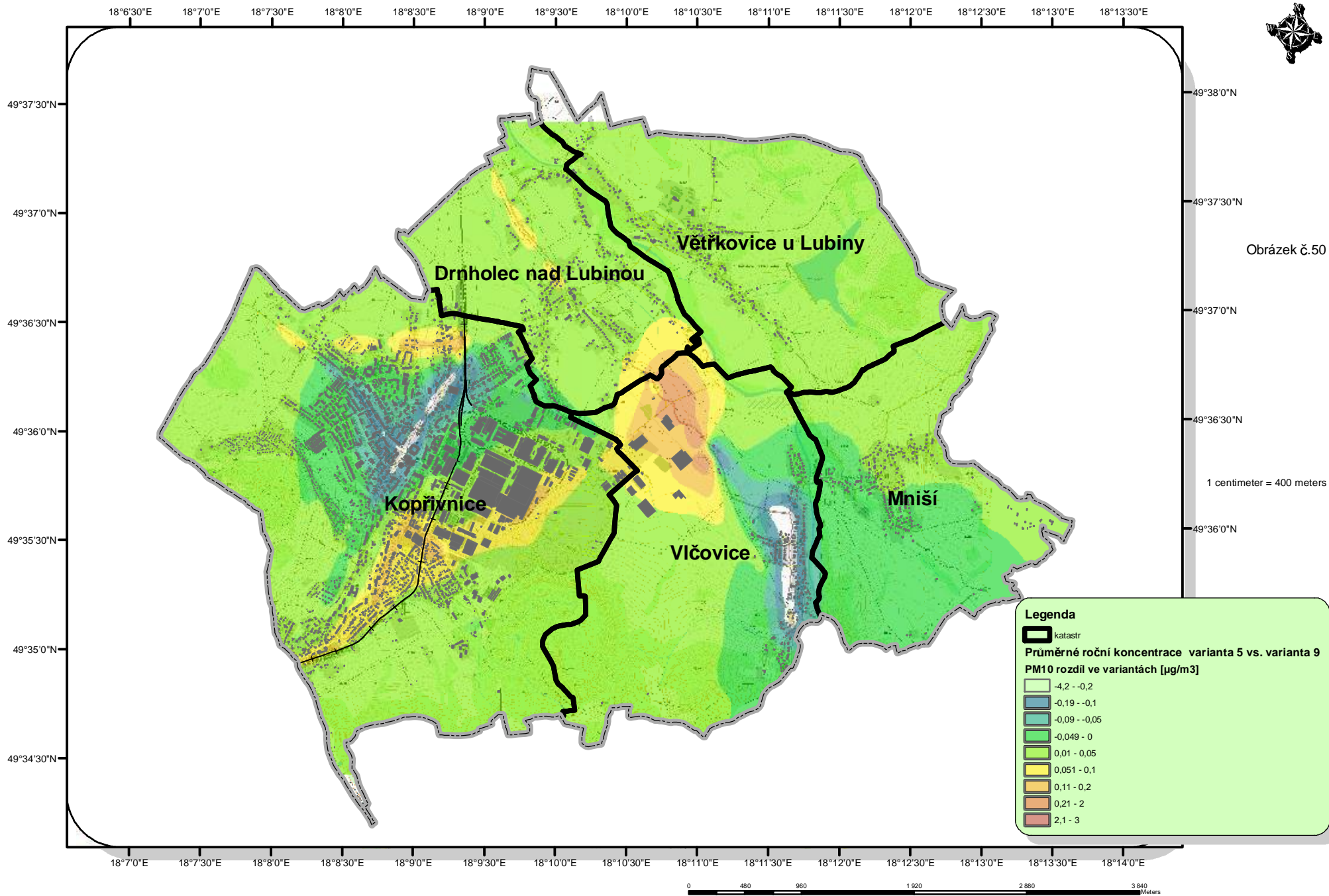


# Rozptylová studie - Město Kopřivnice



Obrázek č.49

# Rozptylová studie - Město Kopřivnice



18°6'30"E 18°7'0"E 18°7'30"E 18°8'0"E 18°8'30"E 18°9'0"E 18°9'30"E 18°10'0"E 18°10'30"E 18°11'0"E 18°11'30"E 18°12'0"E 18°12'30"E 18°13'0"E 18°13'30"E

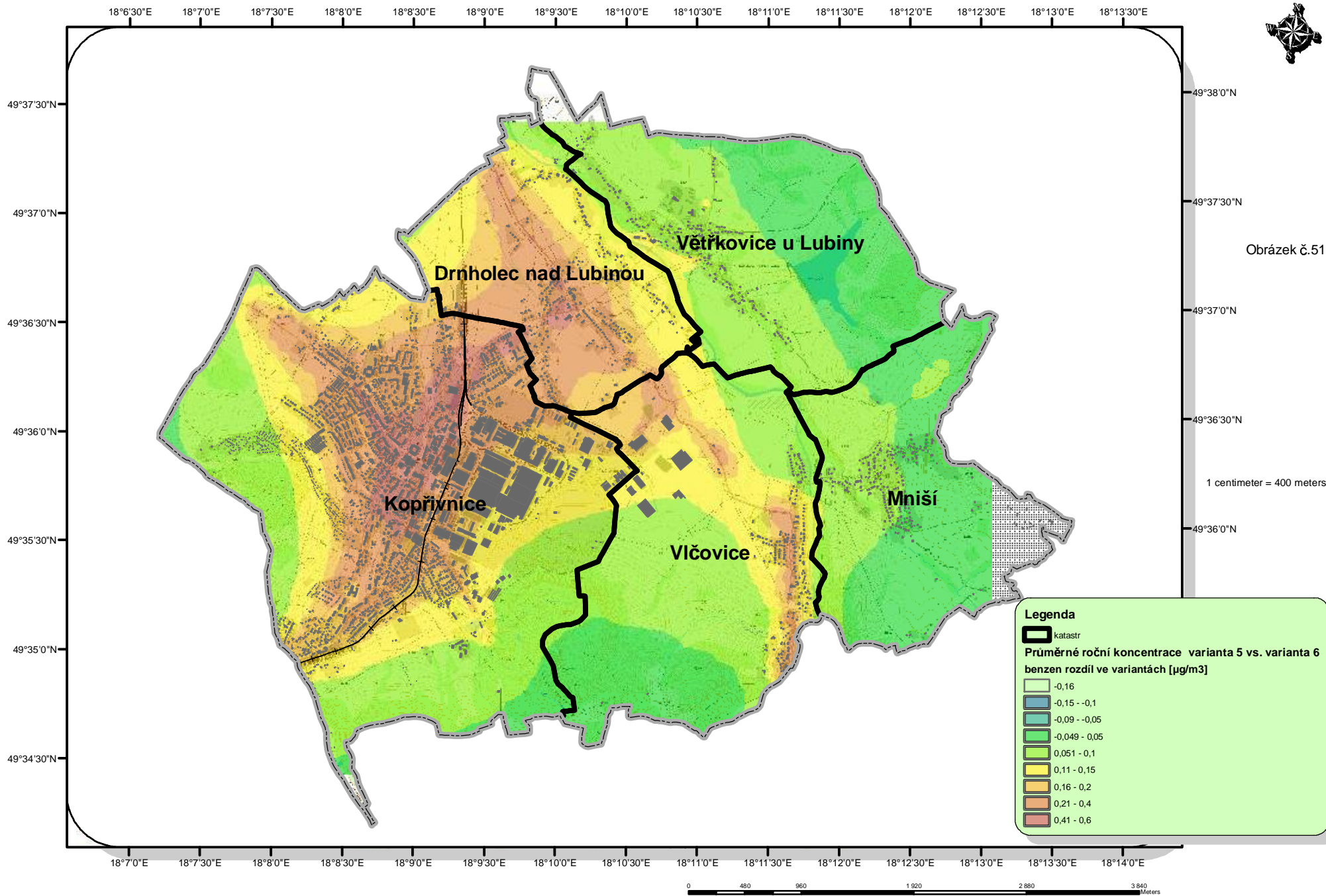
49°37'30"N  
49°37'0"N  
49°36'30"N  
49°36'0"N  
49°35'30"N  
49°35'0"N  
49°34'30"N

49°38'0"N  
49°37'30"N  
49°37'0"N  
49°36'30"N  
49°36'0"N

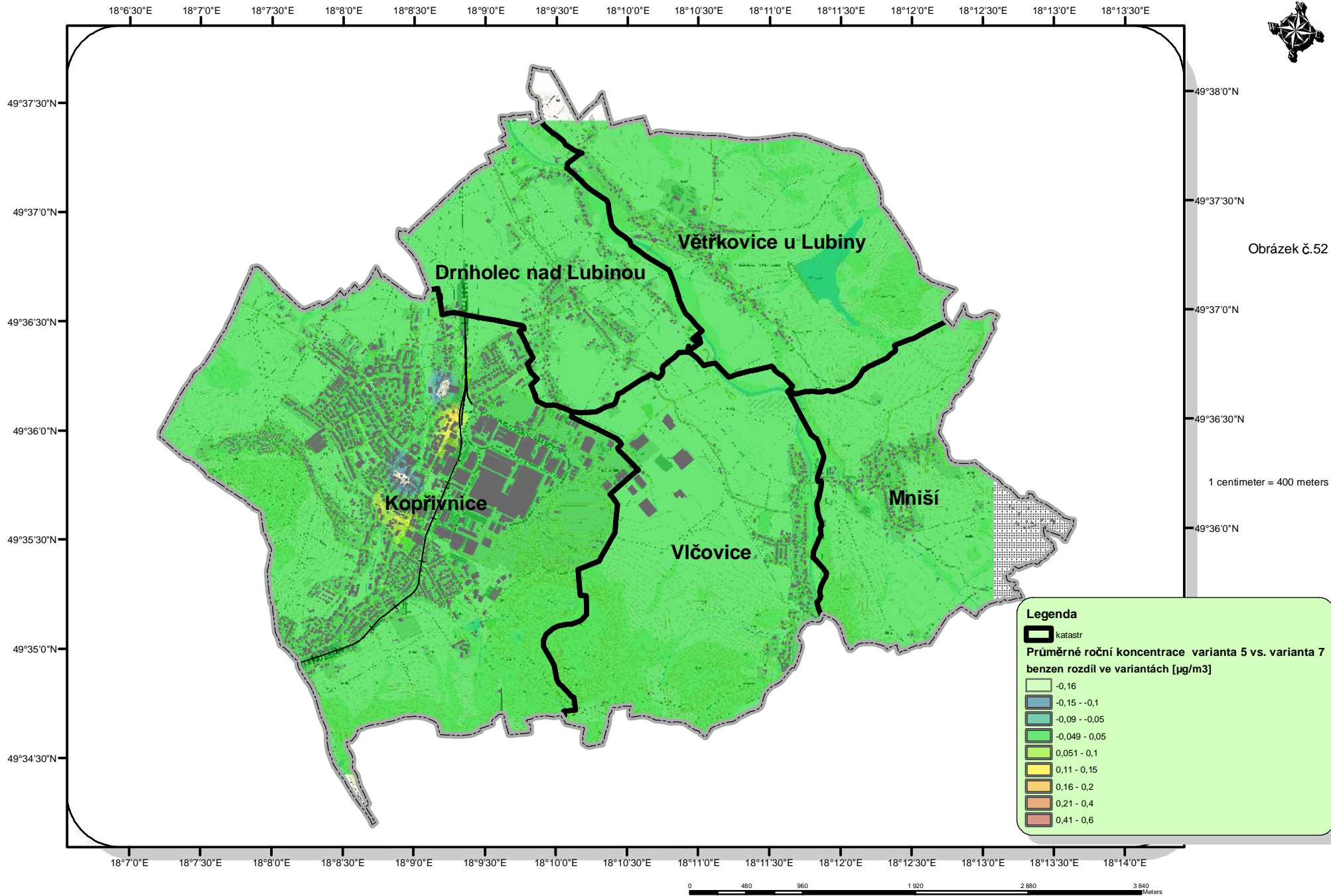
18°7'0"E 18°7'30"E 18°8'0"E 18°8'30"E 18°9'0"E 18°9'30"E 18°10'0"E 18°10'30"E 18°11'0"E 18°11'30"E 18°12'0"E 18°12'30"E 18°13'0"E 18°13'30"E 18°14'0"E

0 480 960 1920 2880 3840 Meters

# Rozptylová studie - Město Kopřivnice



# Rozptylová studie - Město Kopřivnice

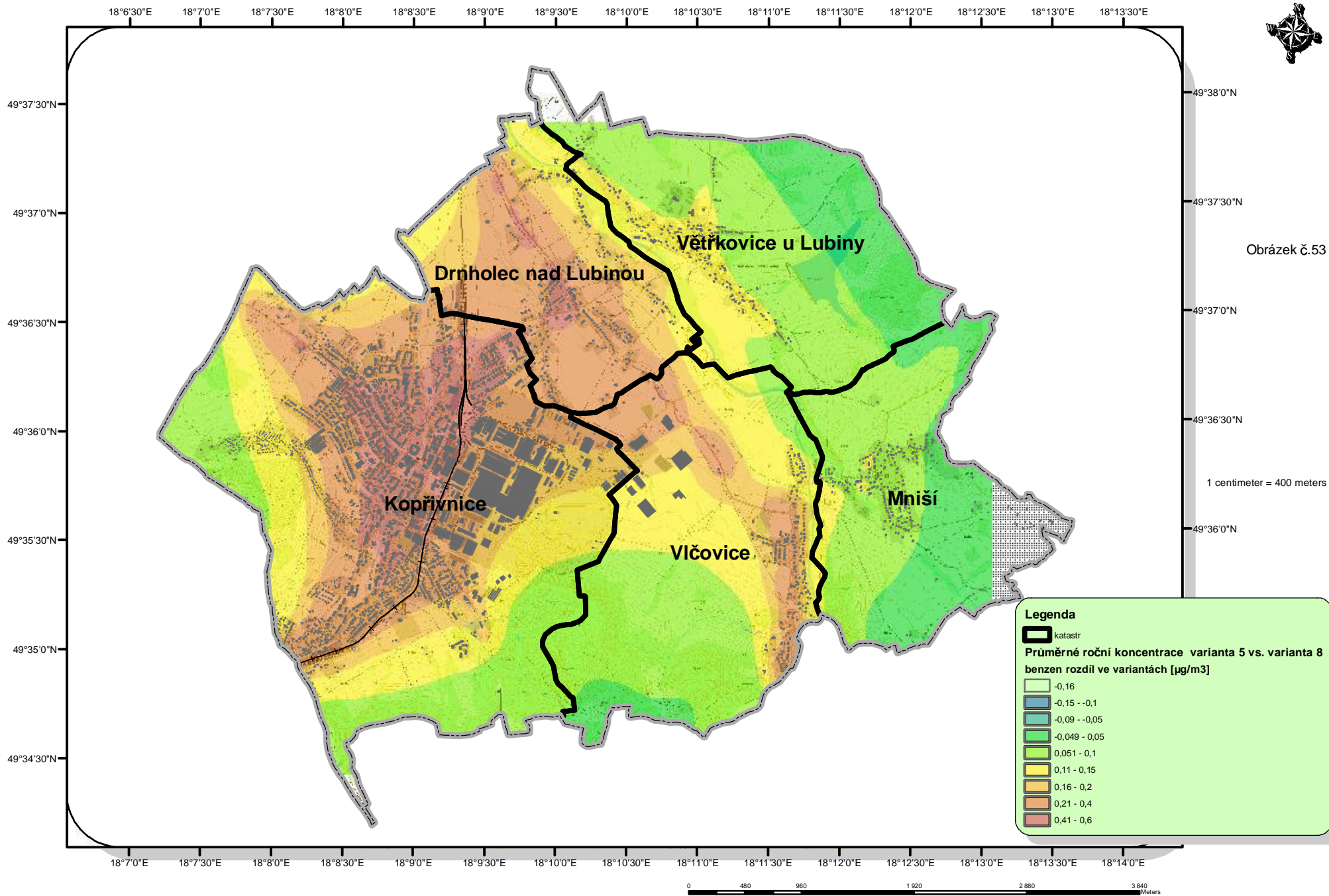


Obrázek č.52

1 centimeter = 400 meters



# Rozptylová studie - Město Kopřivnice

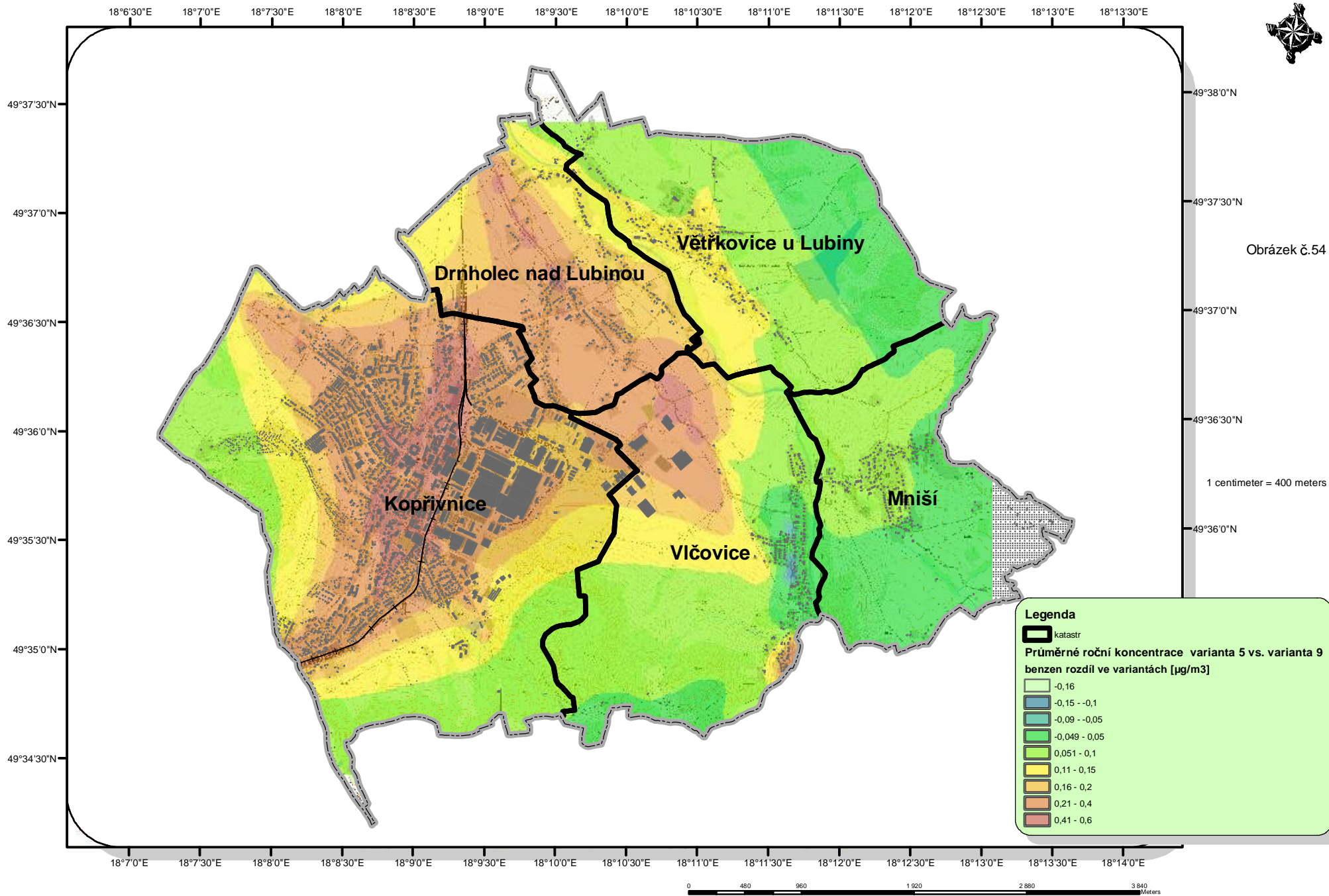


Obrázek č.53

1 centimeter = 400 meters

0 480 960 1 920 2 880 3 840 Meters

# Rozptylová studie - Město Kopřivnice



18°6'30"E 18°7'0"E 18°7'30"E 18°8'0"E 18°8'30"E 18°9'0"E 18°9'30"E 18°10'0"E 18°10'30"E 18°11'0"E 18°11'30"E 18°12'0"E 18°12'30"E 18°13'0"E 18°13'30"E

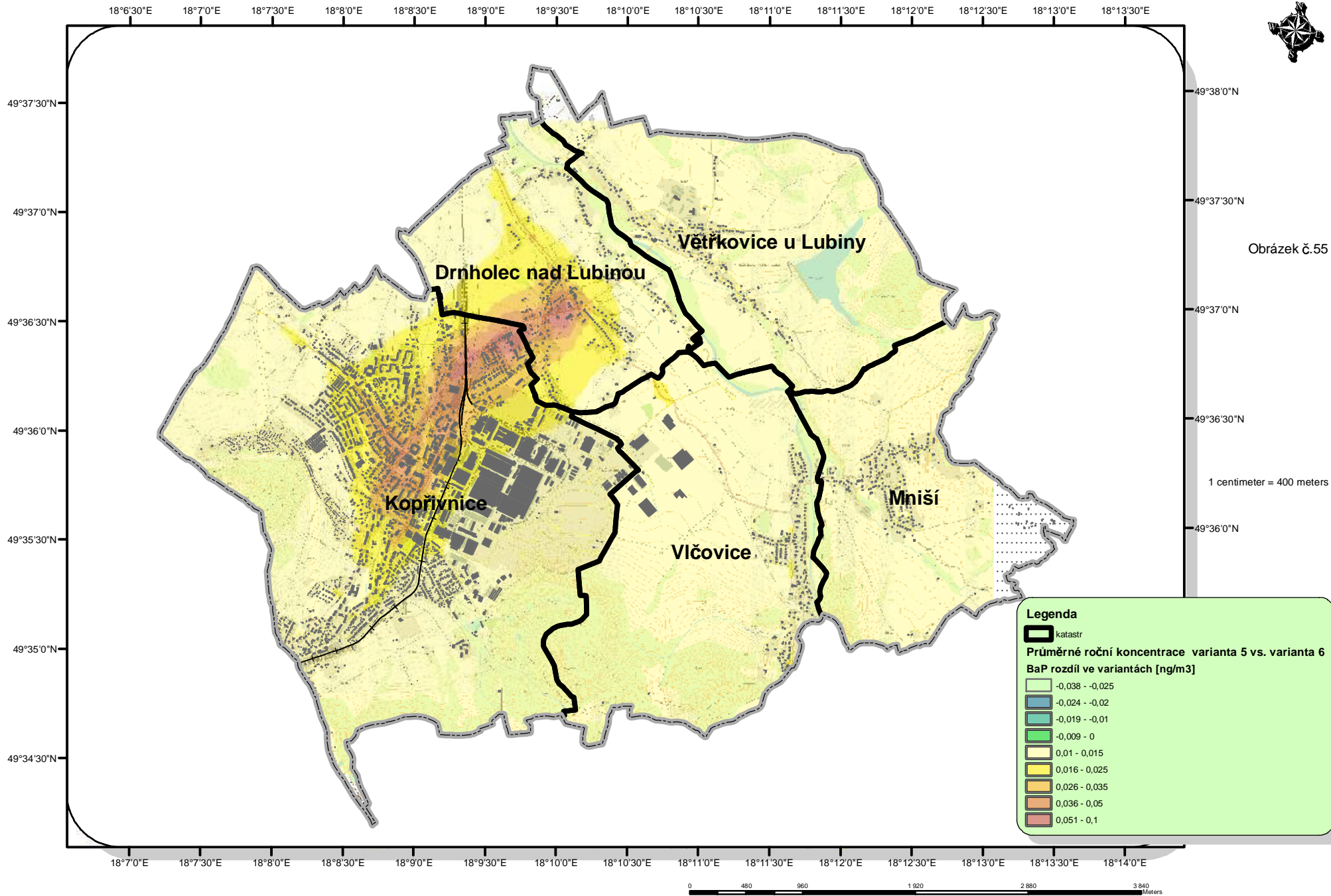
49°37'30"N  
49°37'0"N  
49°36'30"N  
49°36'0"N  
49°35'30"N  
49°35'0"N  
49°34'30"N

49°38'0"N  
49°37'30"N  
49°37'0"N  
49°36'30"N  
49°36'0"N

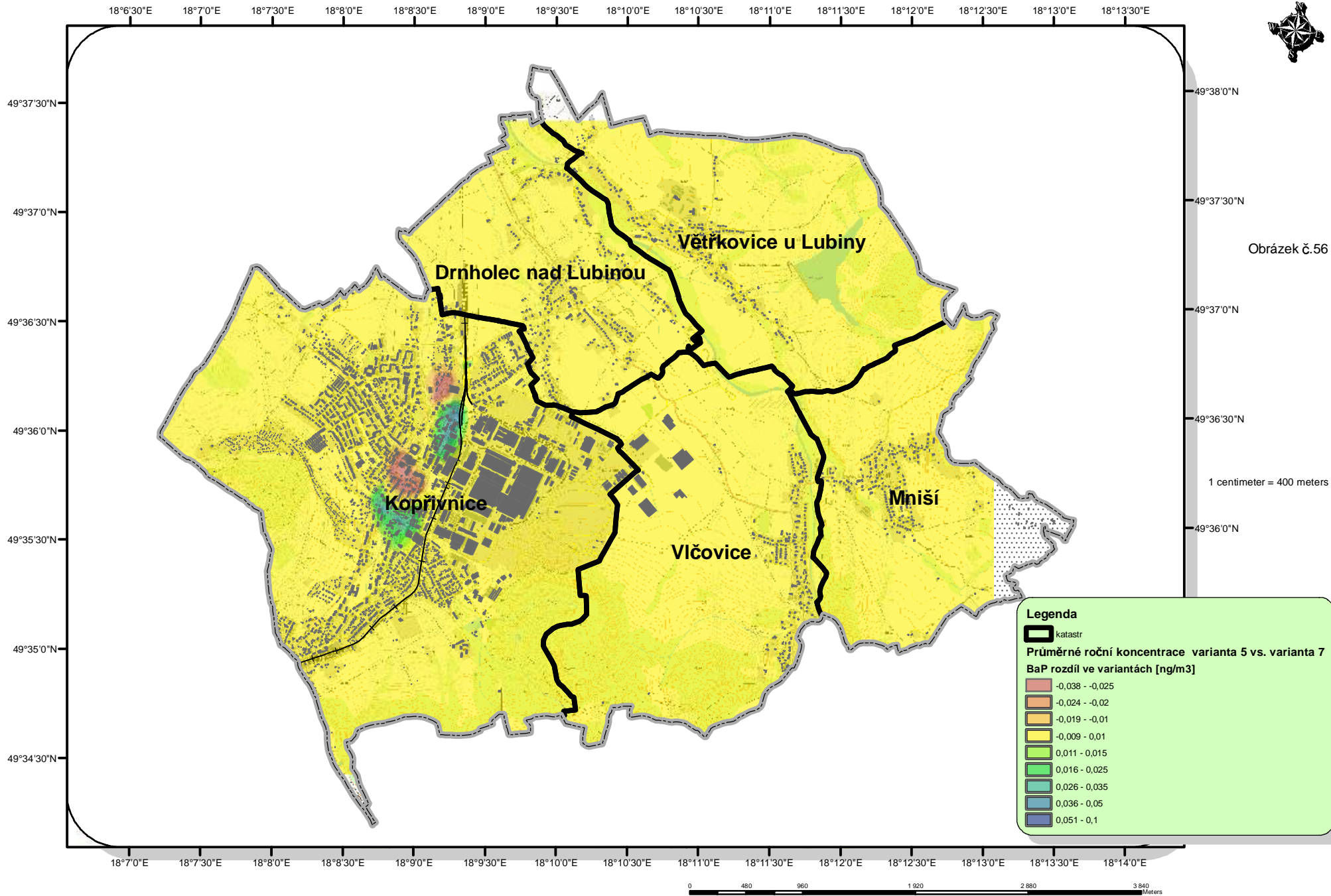
18°7'0"E 18°7'30"E 18°8'0"E 18°8'30"E 18°9'0"E 18°9'30"E 18°10'0"E 18°10'30"E 18°11'0"E 18°11'30"E 18°12'0"E 18°12'30"E 18°13'0"E 18°13'30"E 18°14'0"E

0 480 960 1 920 2 880 3 840 Meters

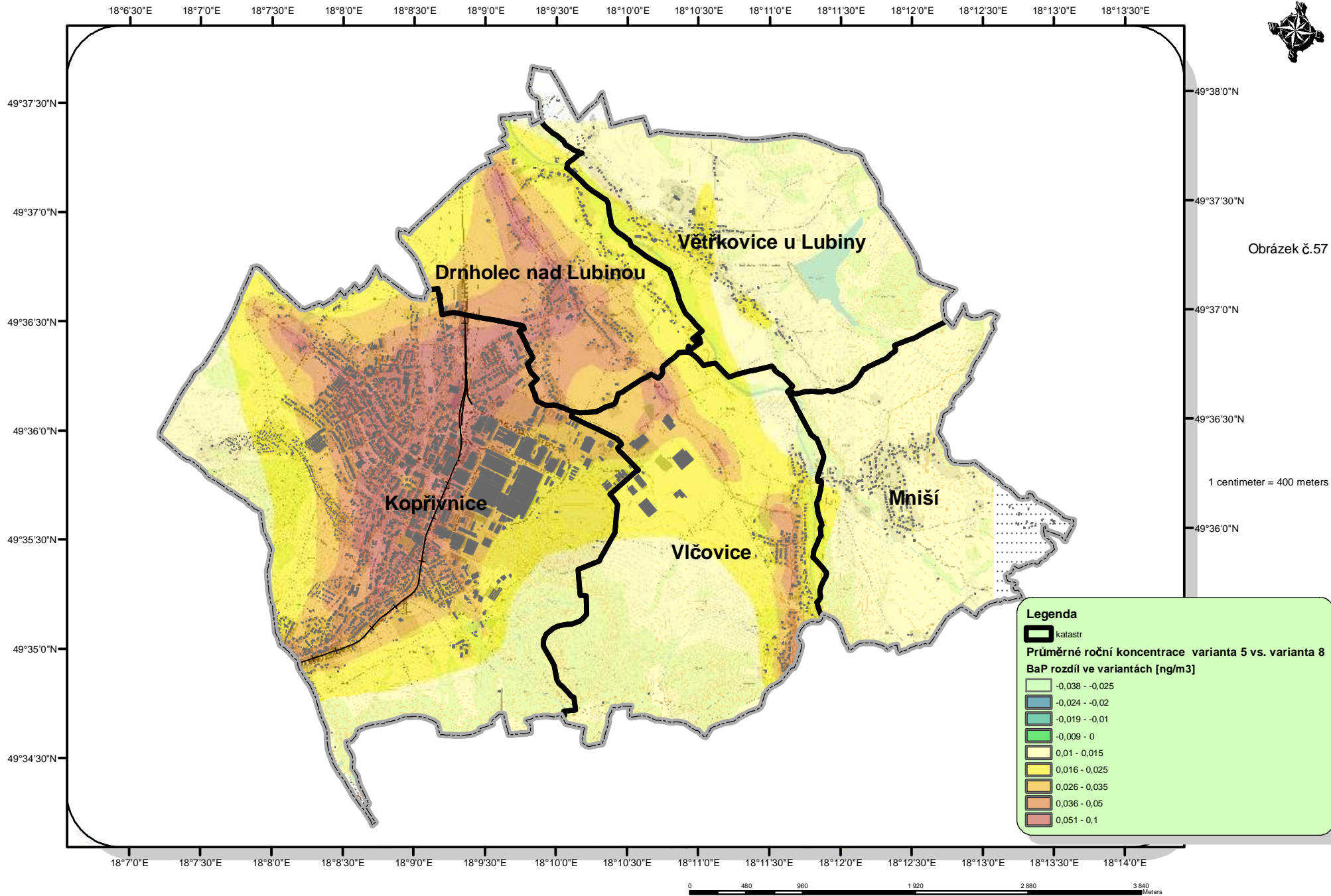
# Rozptylová studie - Město Kopřivnice



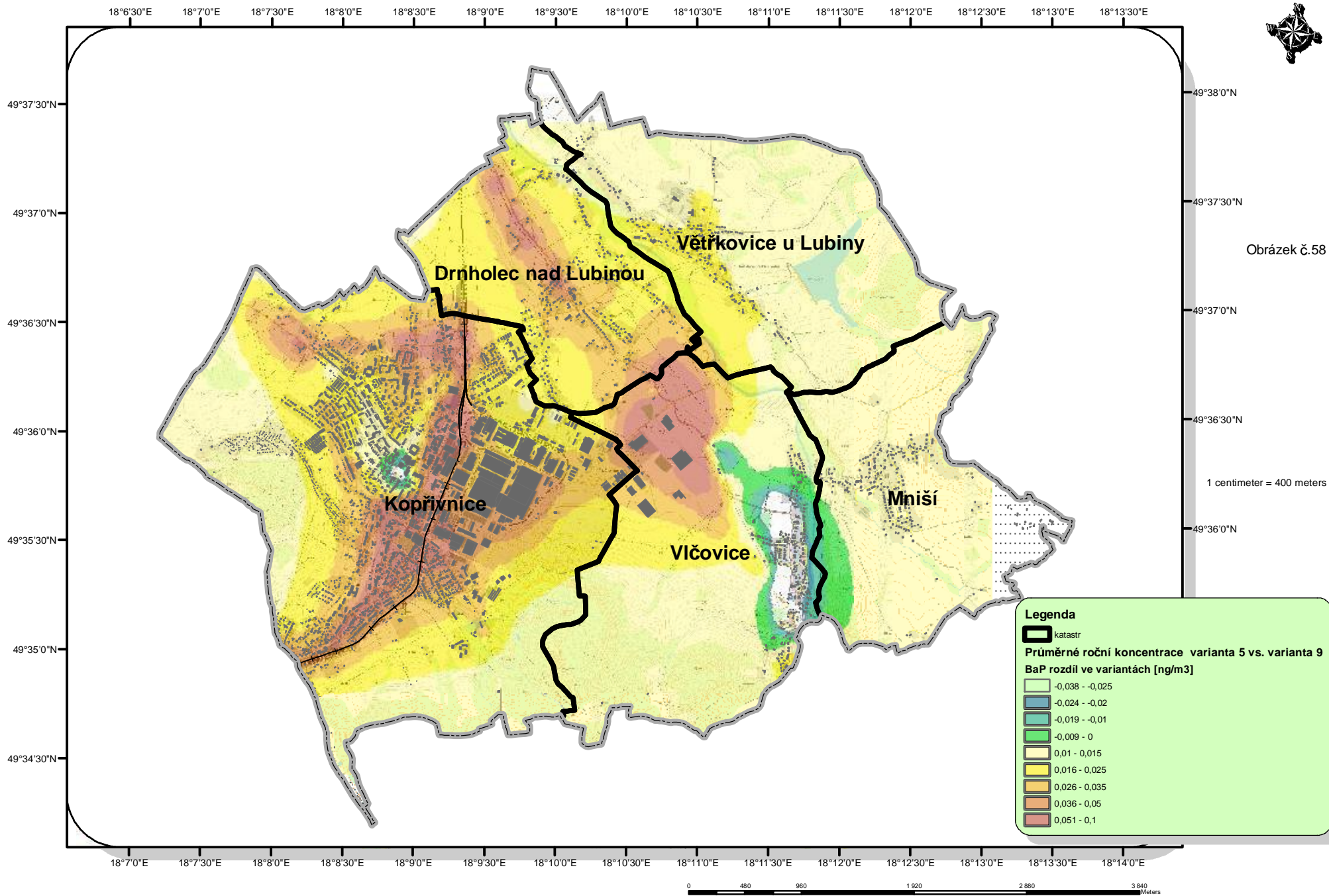
# Rozptylová studie - Město Kopřivnice



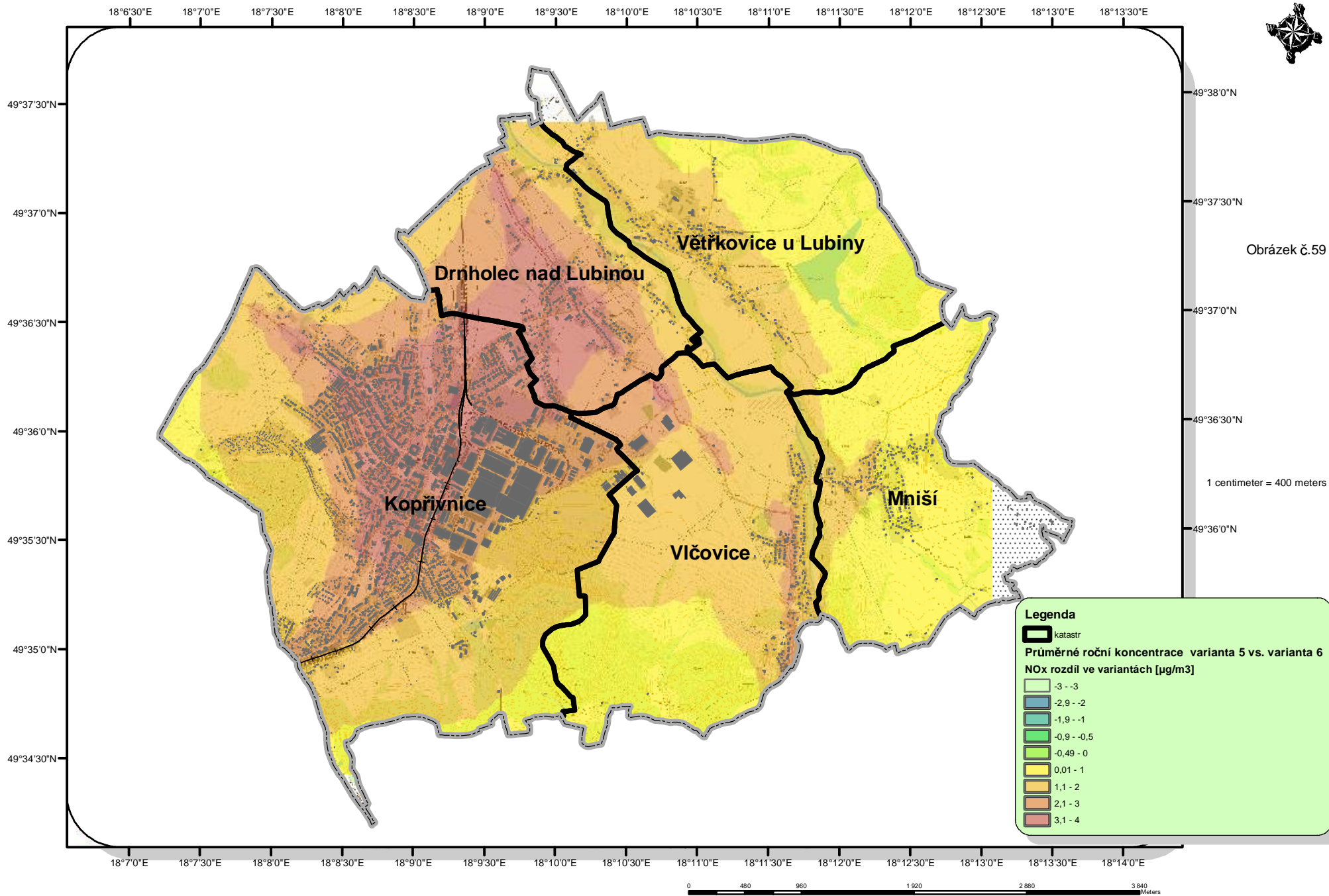
# Rozptylová studie - Město Kopřivnice



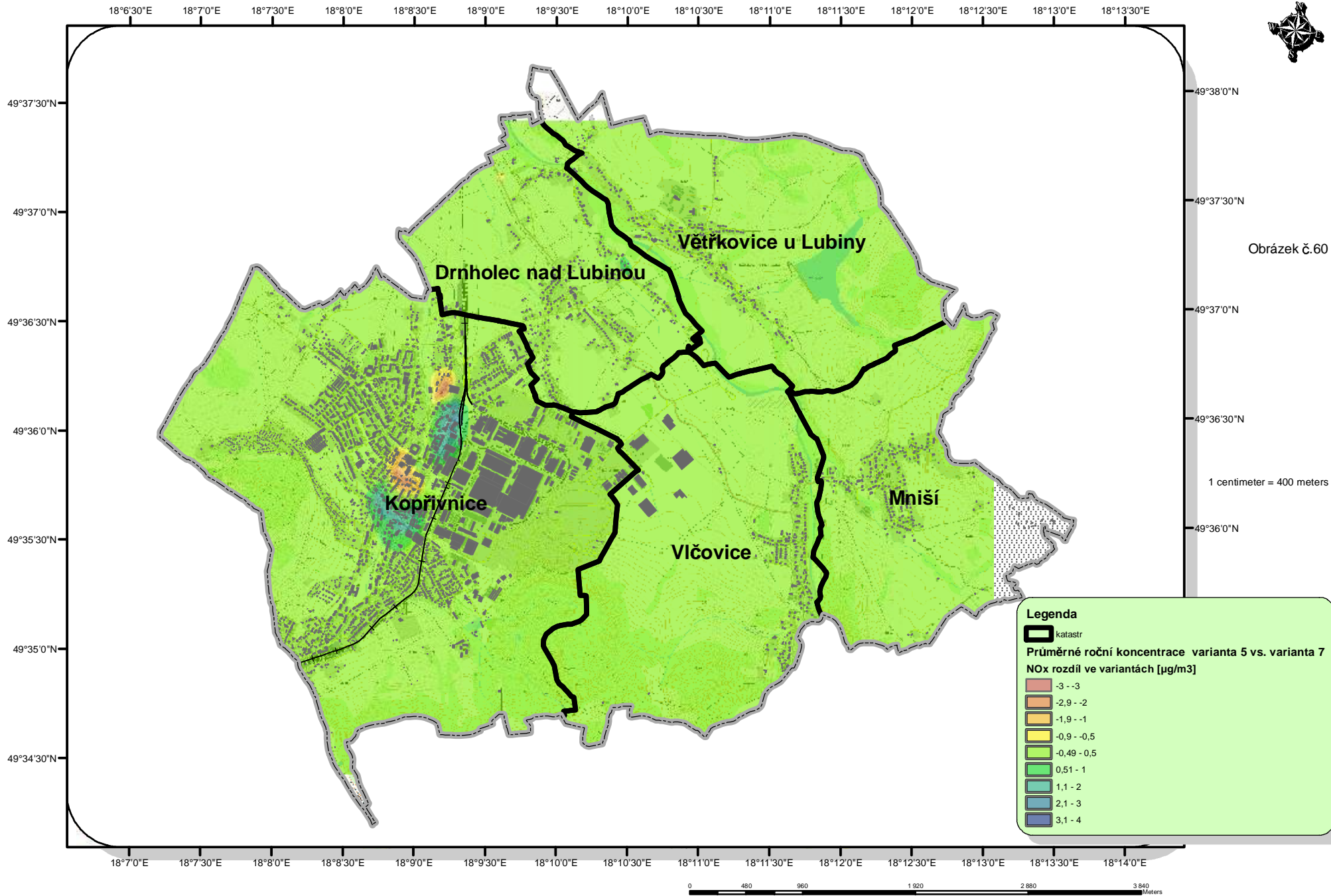
# Rozptylová studie - Město Kopřivnice



# Rozptylová studie - Město Kopřivnice



# Rozptylová studie - Město Kopřivnice



Obrázek č.60

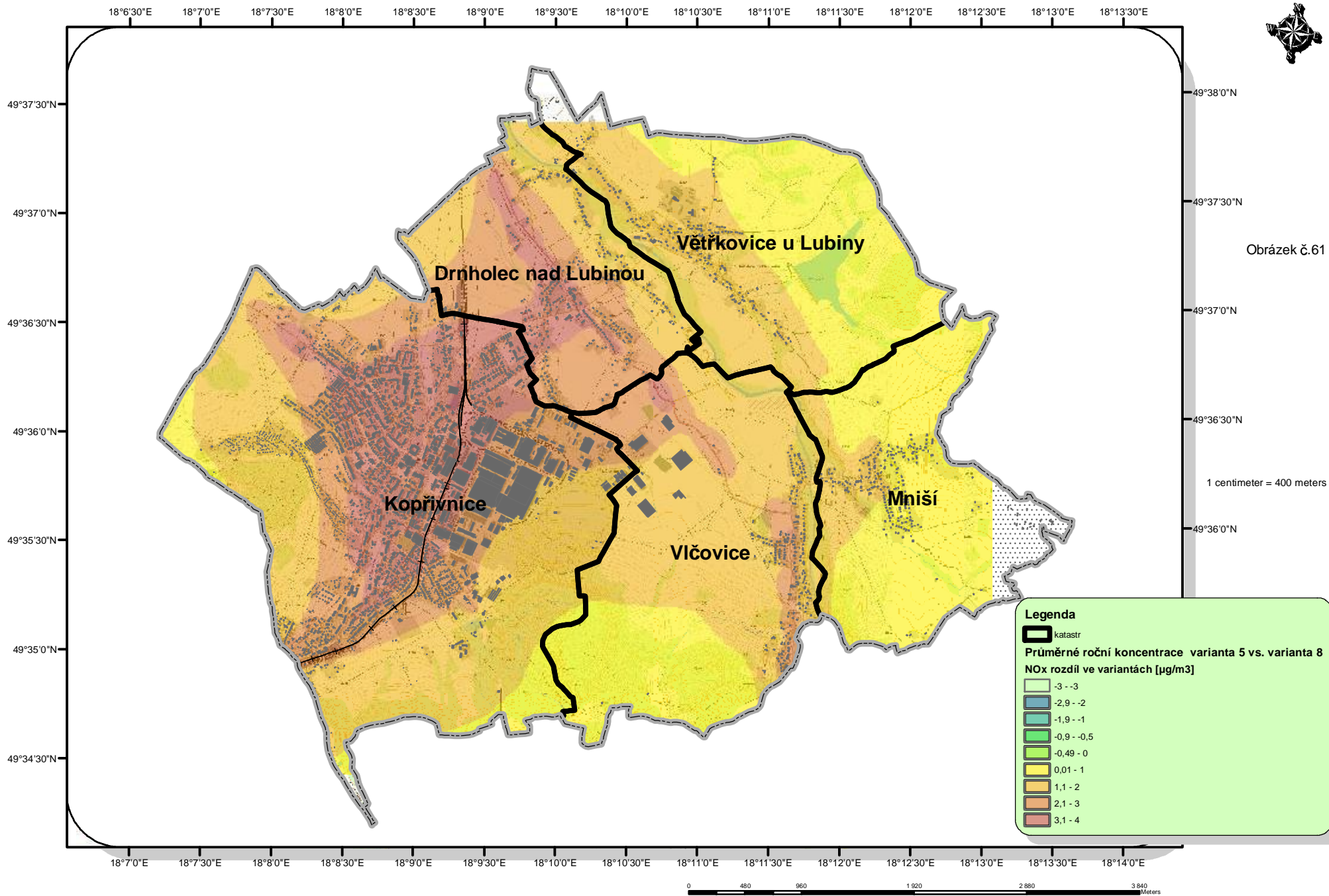
1 centimeter = 400 meters

**Legenda**

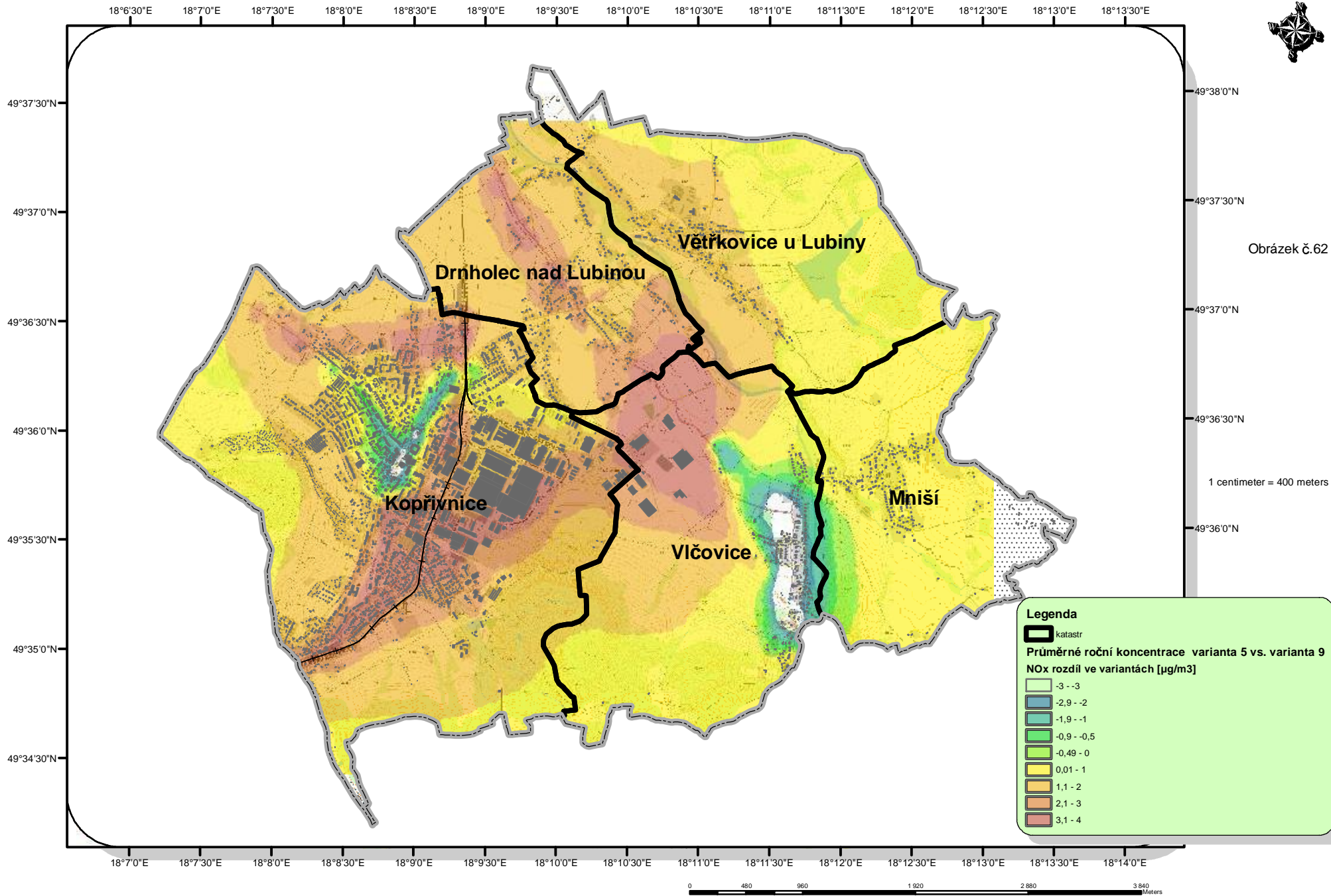
- katastr
- Průměrné roční koncentrace varianta 5 vs. varianta 7**
- NOx rozdíl ve variantách [µg/m3]**
- 3 - -3
- 2,9 - -2
- 1,9 - -1
- 0,9 - -0,5
- 0,49 - 0,5
- 0,51 - 1
- 1,1 - 2
- 2,1 - 3
- 3,1 - 4

0 480 960 1920 2880 3840 Meters

# Rozptylová studie - Město Kopřivnice



# Rozptylová studie - Město Kopřivnice



Obrázek č.62

1 centimeter = 400 meters

0 480 960 1 920 2 880 3 840 Meters